



Agenda for the Speed Study Workshop & Regular Meeting of City Council

Wednesday, November 20, 2024, 5:00 PM

Location: DALTON GARDENS CITY HALL, 6360 N 4th St., Dalton Gardens, ID

Meeting is conducted in person and via Zoom:

<https://us02web.zoom.us/j/88340130068?pwd=IHU5bnFl8u20FSozxgbgzL2RahO5E3a.1>

Webinar ID: 883 4013 0068 Passcode: 317465

5:00 PM JOINT WORKSHOP FOR SPEED STUDY

1. **CALL TO ORDER**
2. **ROLL CALL**
3. **PLEDGE OF ALLEGIANCE**
4. **APPROVAL CONSENT CALENDAR - ACTION**
 - a. Proposed Amendments and Approval of Agenda
 - b. Minutes from the October 23, 2024, Playground Workshop & Regular City Council Meeting
 - c. Minutes from the November 6, 2024, Special City Council Meeting
 - d. Ratification of Bills for November 2024
5. **CITY BUSINESS**
 - a. Consideration of Snowplow Policy- **ACTION**
 - b. Consideration of assisting Dalton Elementary School with toy drive or supporting families in need during the Holiday– **ACTION**
 - c. Consideration of replacing City Hall parking lot lighting to LED- **ACTION**
 - d. Consideration of resurfacing of City Hall parking lot- **ACTION**
 - e. Consideration of expanding fire monitoring to shop and network and camera upgrades- **ACTION**
 - f. Consideration of purchasing new laptop not to exceed \$2,000- **ACTION**
 - g. Consideration of repairing the retaining wall at the Arena – **ACTION**
 - h. Consideration of purchasing picnic tables- **ACTION**
 - i. Consideration of purchasing a snow blower- **ACTION**
 - j. Discussion of December 18, 2024, meeting agenda items– **ACTION**
6. **PUBLIC COMMENT PERIOD:** Each speaker will be allowed a maximum of three (3) minutes to address the City Council on matters that relate to City government business. Comments related to future public hearings should be held for that public hearing. Please be advised that the City Council can only take official action this evening for those items already listed as an action item on the agenda.
7. **CITY REPORTS**
 - a. City Engineer
 - b. City Planner
 - c. Code Compliance
 - d. City Attorney
 - e. KCSO
 - f. City Financial Officer
 - g. City Clerk

- h. City council
 - Council person Jordan
 - Council person Drechsel
 - Council person Sonnen
 - Council person Supp
- i. Mayor

8. EXECUTIVE SESSION Idaho Statute 74-206-1b: - ACTION

9. ADJOURNMENT- ACTION

Original Posting: 11/13/2024: The purpose of this Agenda is to assist the Council and interested citizens in the conduct of the public meeting. Careful review of the Agenda is encouraged. Testimony from the public will be solicited for any item or issue listed under the category of Public Hearings. Any individual who wishes to address the Council on any other subject should plan to speak when Item: Public Comments is identified by the Mayor. The Mayor and Council will not normally allow audience participation at any other time. Please, no repetitive or abusive comments. Workshops are for Council Members discussion only on a topic, no action or decisions occur at that time. No Public Comment is taken during Workshops. Assistance for persons with disabilities will be provided upon 24-hour notice prior to the meeting by calling the City Clerk at (208) 772-3698 ext 102.

Engineering Speed Study City of Dalton Gardens, Idaho

December 2023

Prepared By:

HMH Engineering
3882 N Schreiber Way, Suite 104
Coeur d'Alene, ID 83815
208.635.5825




Table of Contents

Introduction 1
Statutory Limits..... 3
Speed Analysis..... 4
Summary of Recommendations..... 9

Appendices

- Appendix A: KMPO 2025 Federal Functional Classification Map
- Appendix B: 2023 Traffic Volume Data
- Appendix C: 2023 Traffic Speed Data
- Appendix D: FHWA USLIMITS2 Reports

Introduction

Upon request, HMH Engineering has studied the current speed distribution of free-flowing vehicles and documented the roadway characteristics for select street segments within the City of Dalton Gardens. These segments are as follows:

- N 4th Street
- N 15th Street
- N 16th Street
- Deerhaven Ave.
- Wilbur Ave.
- Canfield Ave.
- Hanley Ave.
- Dalton Ave.

The City of Dalton Gardens has two speed limit ordinances within the code.

8-2-1: SPEED LIMITS:

It shall be unlawful to operate a vehicle on any of the streets in the city at a speed in excess of twenty five (25) miles per hour, except on streets and thoroughfares where the speed limit is posted as thirty five (35) miles per hour. (Ord. 190, 9-7-2006; amd. Ord. 265, 4-2-2020.

8-2-5: SPEED LIMITS; SCHOOL ZONES:

A. Speed Limit: The reasonable and safe maximum speed limit for all residential school zones shall be twenty (20) miles per hour or as other wise posted. The time for enforcement for school zone speed limits shall be between seven thirty o'clock (7:30) A.M. and four o'clock (4:00) P.M. Monday through Friday when school is in session. School zones speed limit is also in effect during school activities when students are present.

B. Violation: Any person who violates any provision of this section shall be deemed guilty of an infraction punishable pursuant to Idaho Code 49-658. (Ord. 273, 1-6-2022; amd. Ord. 281, 11-14-2022.

The Manual on Uniform Traffic Control Devices, 2009 Edition with Revisions 1, 2, and 3 incorporated, dated July 2022, Section 2B.13, recommends that a posted speed limit be within 5 MPH of the 85th percentile of the free-flowing traffic. The following factors, however, may also be considered when establishing speed limits:

- A. Current percentile speeds
- B. Road characteristics, shoulder condition, grade, alignment, and sight distance
- C. The pace speed: defined as the 10 MPH window that encompasses the highest number of observations.
- D. Roadside development and environment.
- E. Parking practices and pedestrian activity.
- F. Reported crash experience for at least a 12-month period.

State and local agencies should conduct engineering studies to reevaluate non-statutory speed limits on segments of their roadways that have undergone significant changes since the last review, such as the addition or elimination of parking or driveways, changes in the number of travel lanes, changes in the configuration of bicycle lanes, changes in traffic control signal coordination, or significant changes in traffic volumes.

The studied roads consist of the following federal functional classifications:

Street	Federal Functional Classification
N 4th Street	Major Collector
N 15th Street	Major Collector
N 16th Street	Local Road
Deerhaven Ave.	Local Road
Wilbur Ave.	Major Collector
Canfield Ave.	Local Road
Hanley Ave.	Minor Arterial
Dalton Ave.	Major Collector

For further visualization of the federal functional classification of the roadways in and surrounding the city of Dalton Gardens, refer to the 2025 Urban Federal Functional Classification Map published by the Kootenai Metropolitan Planning Organization (KMPO) in Appendix A. Arterials are designated to roads which mobility is paramount and access is secondary. Local roads are designated to roads which access is the primary function. Collector roads are the bridge between arterials and local roads. Speeds on arterial and collector roads within urbanized areas generally range from 25-40 MPH.

Statutory Limits

As defined by the Federal Highway Administration, the statutory speed limit is the speed limit established by state legislatures for specific types of roads (e.g., Interstates, rural highways, urban streets) and can vary from State to State. They are enforceable by law and are applicable even if the speed limit sign is not posted. The following State of Idaho Statute addresses the statutory speed limit.

“49-654. BASIC RULE AND MAXIMUM SPEED LIMITS. (1) No person shall drive a vehicle at a speed greater than is reasonable and prudent under the conditions and having regard to the actual and potential hazards then existing. Consistent with the foregoing, every person shall drive at a safe and appropriate speed when approaching and crossing an intersection or railroad grade crossing, when approaching and going around a curve, when approaching a hillcrest, when traveling upon any narrow or winding highway, and when special hazards exist with respect to pedestrians or other traffic or by reason of weather or highway conditions.

(2) (a) Where no special hazard or condition exists that requires lower speed for compliance with subsection (1) of this section, the limits as hereinafter authorized shall be maximum lawful speeds, and no person shall drive a vehicle at a speed in excess of the maximum limits:

(i) Thirty-five (35) miles per hour in any residential, business or urban district, unless otherwise posted in accordance with section 49-207(2) or (3), Idaho Code;

(ii) Seventy-five (75) miles per hour on interstate highways, unless otherwise posted in accordance with section 49-201(4), Idaho Code, and provided that this speed may be increased to eighty (80) miles per hour if the department completes an engineering and traffic study on the interstate highway and concludes that the increase is in the public interest and the transportation board concurs with such conclusion;

(iii) Sixty-five (65) miles per hour on state highways, unless otherwise posted in accordance with section 49-201(4), Idaho Code, and provided that this speed may be increased to seventy (70) miles per hour if the department completes an engineering and traffic study on the state highway and concludes that the increase is in the public interest and the transportation board concurs with such conclusion;

(iv) Fifty-five (55) miles per hour in other locations, unless otherwise posted, up to a maximum of seventy (70) miles per hour.”

Speed Analysis

There are two widely used methods of setting speed limits in North America - the Engineering Approach, and the Expert System Approach. Most engineering approaches to speed limit setting are based on the 85th percentile speed. As defined in the Institute of Transportation Engineer's (ITE) Traffic Engineering Handbook, Seventh Edition, the 85th percentile speed is the speed that 85% of the vehicles are traveling at or slower. Conversely, 15% of the traffic is traveling faster than the 85th percentile speed.

According to the Federal Highway Administration's Information Report on Methods and Practices for Setting Speed Limits, the 85th percentile speed can be adjusted based on engineering and traffic investigation. The following are typical adjustments made:

- Adjustments made for roadway factors and/or crash data may be lower than the 85th percentile speed, but normally no more than 7 mph.
- Adjustments for roadway factors may reduce the 85th percentile speed by as much as 10 mph below the 85th percentile speed based on sound and generally accepted engineering judgement that includes the consideration of the following factors:
 - Narrow roadway pavement widths (20 feet or less, for example)
 - Horizontal and vertical curves (possible limited sight distance)
 - Driveways with restricted visibility and other developments (possible limited sight distance).
 - High driveway density (the higher the number of driveways, the higher the potential for encountering entering and turning vehicles)
 - Rural residential or developed areas (higher potential for pedestrian and bicycle traffic).
 - Narrow shoulder widths (constricted lateral movement)
- If the crash rate for a two-year period is much higher than the average for other highways of similar classifications, adjustments are considered.
- Adjustments can be made based on crash data when enforcement agencies will assure a degree of enforcement that will make the speed zone effective.
- A 12 mph reduction for locations where roadway factors and crash rates are higher than the statewide average.

The expert system approach was developed by the Federal Highway Administration to create a systematic and consistent method of examining and weighing factors other than vehicle operating speeds to determine an appropriate speed limit. This method considers the following criteria for road sections in developed areas, such as Dalton Gardens, when determining a recommended speed limit:

- Operating speed: 85th percentile speed and 50th percentile speed
- Current statutory limit for this type of road
- Annual average daily traffic
- Presence/absence of adverse alignment
- Area type
- Number of driveways in the section
- Number of traffic signals within the section
- Presence/usage of on-street parking
- Extent of pedestrian/bike activity
- Crash statistics

This data is then input into the FHWA USLIMITS2 program, which then provides a summary report with speed limit recommendations to assist the engineer in making the speed limit decision for the road segment.

The expert method was used in the determination of speed limits on the road segments within the City of Dalton Gardens. The following tables contain all data collected for the studied streets within the city, along with the recommendations.

	N 4th Street Dalton Ave. to Prairie Ave.	N 15th Street Dalton Ave. to Woodland Dr.	N 16th Street Dalton Ave. to Hanley Ave.	Deerhaven Ave. Aqua Circle to N 15 th Street
Average Daily Traffic (ADT)	6,112 veh/day ¹	3,084 veh/day ¹	491 veh/day	1,179 veh/day
Paved Width	30 FT, 36 FT	30 FT	20 FT	27 FT (West of 4 th) 20 FT (East of 4 th)
Shoulder Conditions ²	1V:6H or flatter, no ditch	1V:6H or flatter, no ditch	1V:6H or flatter, no ditch	1V:6H or flatter, no ditch
Horiz./Vertical Sight Distance	Unrestricted	Unrestricted	Unrestricted	Unrestricted
Curve radii and super elevation rates ³	Acceptable for operating speed	N/A	N/A	N/A
Clear Zone ⁴	≤ 40 MPH	≤ 40 MPH	≤ 40 MPH	≤ 40 MPH
Roadway Setting	Residential	Residential	Residential	Residential
Number of Driveway Approaches	115	113	41	43
All reported accidents in the past 5-years ⁵	21	13	0	4
Injury accidents in the past 5-years ⁵	4	3	0	2
Pedestrian Activity	Low	Low	Low	Low
85 th percentile speed	34 MPH ¹	32 MPH ¹	28 MPH	28 MPH
Pace Speed, 10-mph increment highest # of drivers	26-35 MPH ¹	24-33 MPH ¹	21-30 MPH	21-30 MPH
Mode Speed, greatest number of Veh.	29 MPH ¹	28 MPH ¹	24 MPH	26 MPH
50 th Percentile	30 MPH ¹	28 MPH ¹	23 MPH	25 MPH
Current Posted Speed Limit	25 MPH	25 MPH	25 MPH	25 MPH
Percentage Exceeding Posted Speed	93.6%	81.8%	37.6%	50.6%
Recommended Posted Speed⁶	30 MPH	30 MPH	25 MPH	25 MPH

1. Speed & volume data was collected at two locations on this roadway segment. ADT and speed criteria were averaged between both sets of data.

2. Guidelines based on AASHTO Roadside Design Guide.

3. Guidelines based on AASHTO Policy of Geometric Design of Highways and Streets.

4. The total roadside border area, starting at the edge of the travel way, is available for safe use by errant vehicles. The desired width is dependent upon traffic volumes, speeds and roadside geometry (Guidelines based on AASHTO Roadside Design Guide).

5. Crash data provided by the Local Highway Technical Assistance Council (LHTAC) crash data map. 5-year crash data provided from 2018-2022.

6. As recommended by USLIMITS2 and verified by City Engineer as adequate. See Appendix D for USLIMITS2 reports.

	Wilbur Ave. Government Way to N 4 th St.	Canfield Ave. Government Way to N 4 th St.	Hanley Ave. Government Way to N 15 th St.	Dalton Ave. N 4 th St. to 15 th St.
Average Daily Traffic (ADT)	1,125 veh/day	603 veh/day	2,527 veh/day ¹	2,301 veh/day
Paved Width	28 FT	22 FT	32 FT (West of 4 th) 36 FT (4 th to 15 th)	30 FT
Shoulder Conditions ²	1V:6H or flatter, no ditch	1V:6H or flatter, no ditch	1V:6H or flatter, no ditch	1V:6H or flatter, no ditch
Horiz./Vertical Sight Distance	Unrestricted	Unrestricted	Unrestricted	Unrestricted
Curve radii and super elevation rates ³	N/A	N/A	N/A	N/A
Clear Zone ⁴	≤ 40	≤ 40	≤ 40	≤ 40
Roadway Setting	Residential	Residential	Residential	Residential
Number of Driveways	45	17	62	11
All reported accidents ⁵ in the past 5-years	3	4	7	12
Injury accidents in the past 5-years ⁵	0	2	2	6
Pedestrian Activity	Low	Low	Low	Low
85 th percentile speed	29 MPH	29 MPH	32 MPH ¹	32 MPH
Pace Speed, 10-mph increment highest # of drivers	22-31 MPH	21-30 MPH	24-33 MPH ¹	24-33 MPH
Mode Speed, greatest number of Veh.	26 MPH	25 MPH	28 MPH ¹	28 MPH
50 th Percentile	25 MPH	25 MPH	28 MPH ¹	28 MPH
Current Posted Speed Limit	25 MPH	25 MPH	25 MPH	25 MPH
Percentage Exceeding Posted Speed	53.3%	52.2%	81.2%	78.4%
Recommended Posted Speed⁶	25 MPH	25 MPH	30 MPH	30 MPH

1. Speed & volume data was collected at two locations on this roadway segment. ADT and speed criteria were averaged between both sets of data.

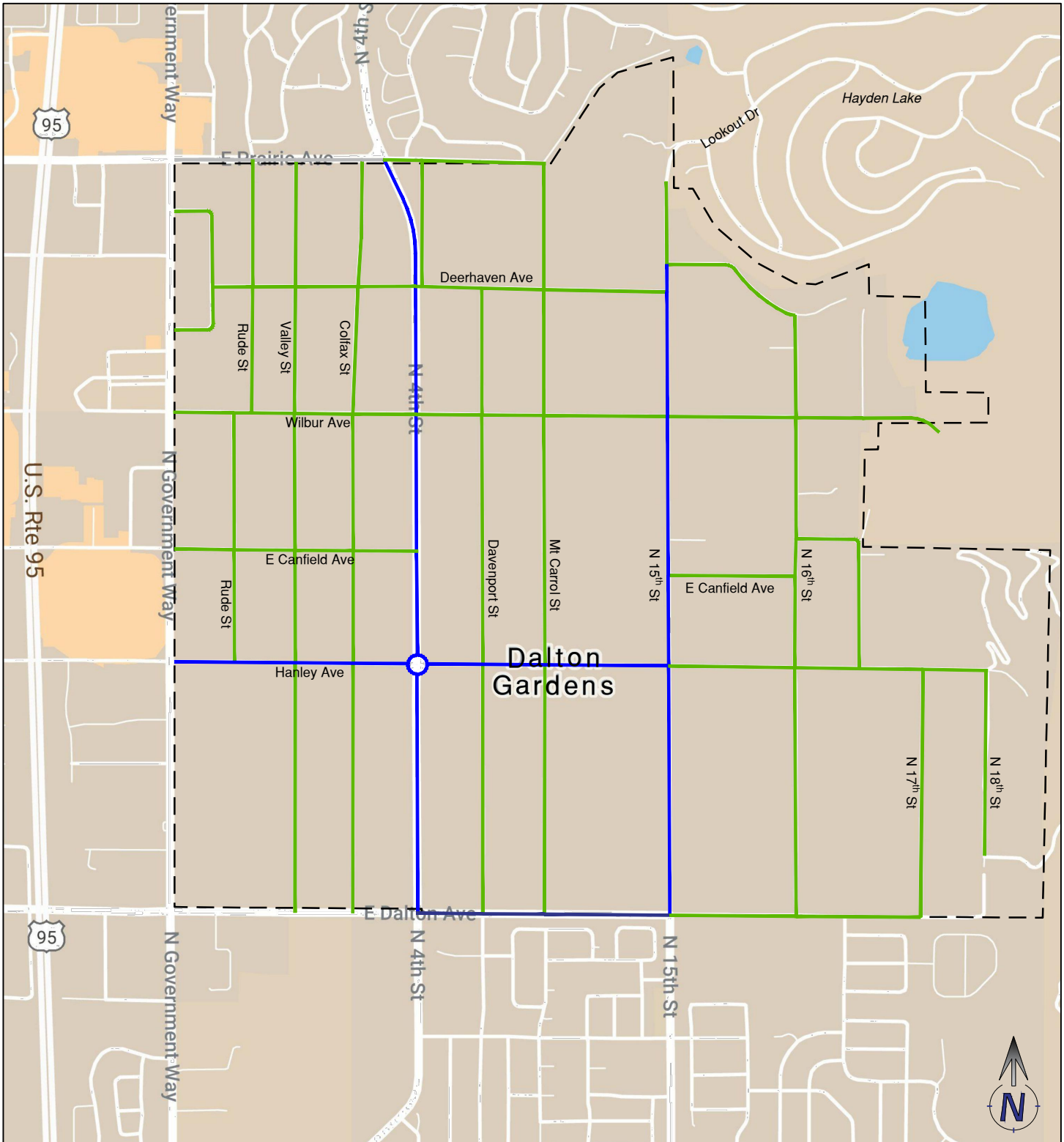
2. Guidelines based on AASHTO Roadside Design Guide.

3. Guidelines based on AASHTO Policy of Geometric Design of Highways and Streets.

4. The total roadside border area, starting at the edge of the travel way, is available for safe use by errant vehicles. The desired width is dependent upon traffic volumes, speeds and roadside geometry (Guidelines based on AASHTO Roadside Design Guide).

5. Crash data provided from the Local Highway Technical Assistance Council (LHTAC) crash data map. 5-year crash data provided from 2018-2022.

6. As recommended by USLIMITS2 and verified by City Engineer as adequate. See Appendix D for USLIMITS2 reports.



- 25 MPH
- 30 MPH
- - - DALTON GARDENS CITY BOUNDARY



Summary of Recommendations

Based on traffic data collected, site conditions review, and crash data (provided by LHTAC) HMH makes the following recommendations:

- N 4th Street be posted at a speed limit of 30 MPH.
- N 15th Street be posted at a speed limit of 30 MPH.
- N 16th Street remains posted at a speed limit of 25 MPH.
- Deerhaven Ave remains posted at a speed limit of 25 MPH.
- Wilbur Ave. remains posted at a speed limit of 25 MPH.
- Canfield Ave. remains posted at a speed limit of 25 MPH.
- Hanley Ave, between Government Way & N 15th St. be posted at a speed limit of 30 MPH.
- Dalton Ave. between N 4th St. & N 15th St. be posted at a speed limit of 30 MPH.

All other roadways within Dalton Gardens not included in this report are recommended to remain a posted speed of 25 MPH based on their similar attributes to the studied locally classified roadways. These attributes include roadway classification, residential setting, narrow roadway widths, number of driveways, observed traffic flows, and observed pedestrian activity. These roadways include the following:

- Aqua Circle
- Rude St.
- Prairie (N 4th to N Mt. Carrol St.)
- N Valley St.
- Colfax St.
- N Baillie St.
- N Davenport St.
- N Mt. Carrol St.
- N 16th St. (Hanley Ave. to Woodland Dr.)
- E Totten Ln.
- Snowberry St.
- Woodland Dr.
- N Mullholland Dr.
- N 17th St.
- N 18th St.
- E Canfield Ave. (N 15th St. to N 16th St.)
- Dalton Ave. (N 15th St. to N 17th St.)

Appendix A

2025 URBAN FEDERAL FUNCTIONAL CLASSIFICATION

KMPO Board Approved
December 12, 2013

FHWA Approval
Signature & Date

R. Scott Frey

November 17, 2014

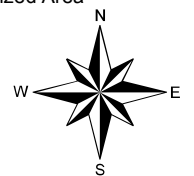
LEGEND

Classification

- Interstate
- Other Freeways or Expressways
- Other Principal Arterials
- Minor Arterial
- Major Collector
- Minor Collector
- Future Interstate
- Future Other Freeway/Expressway
- Future Other Principal Arterial
- Future Minor Arterial
- Future Major Collector
- Future Minor Collector

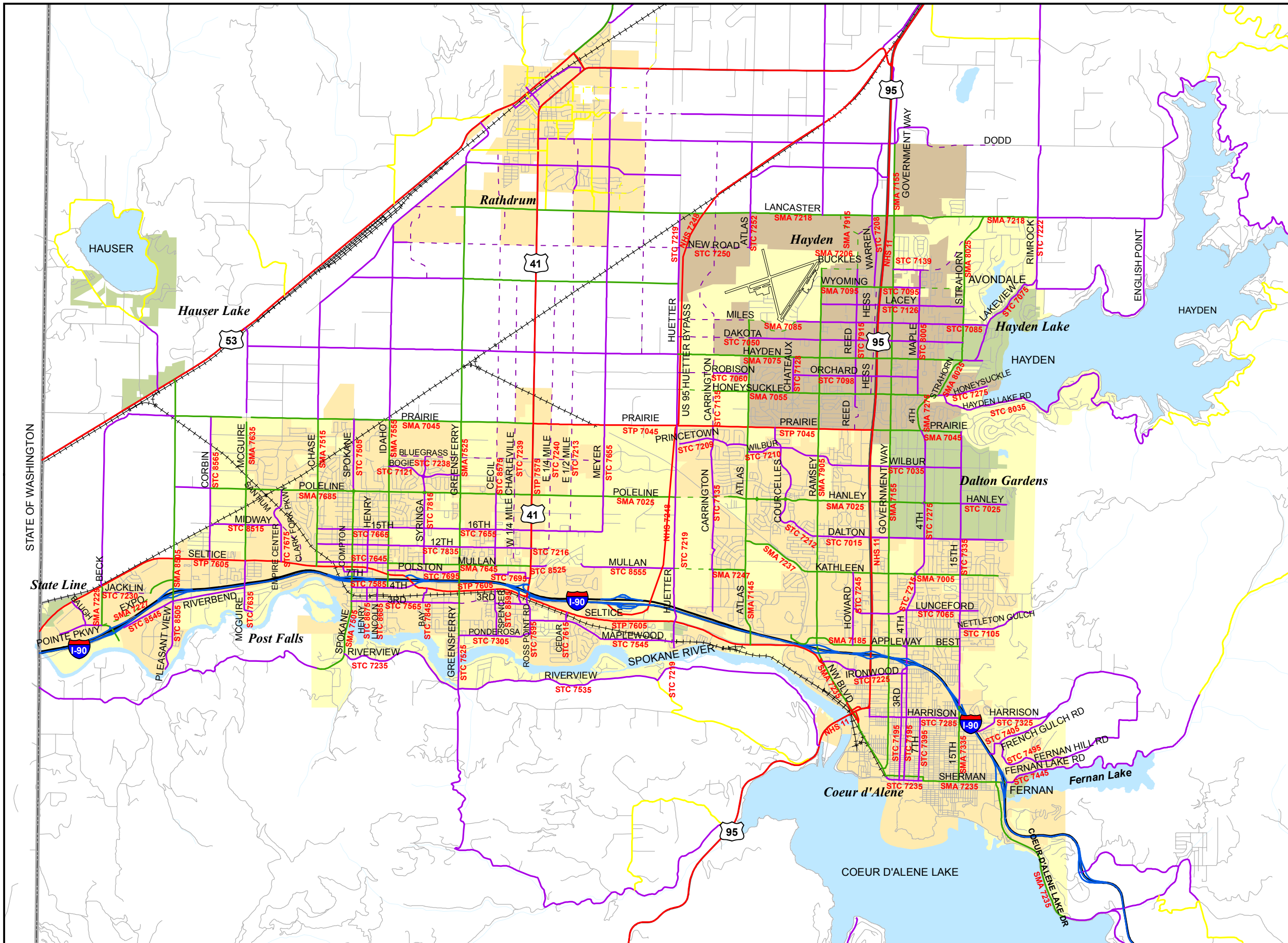
Jurisdictions & Other Features

- CDA; Post Falls; Rathdrum
- Hayden
- Other Jurisdictions
- Water Features
- Urbanized Area



KOOTENAI METROPOLITAN PLANNING ORGANIZATION
250 Northwest Blvd., Suite 209, Coeur d'Alene, Idaho 83814

*Data based on best available information.
*Data for illustrative purposes only.



Appendix B

City of Dalton Gardens

Study Performed by HMM Engineering

6360 N 4th St
Dalton Gardens, ID 83815

5928 North 4th Street

Start Time	30-Oct-23		Tue		Wed		Thu		Fri		Sat		Sun		Week Average	
	NB	SB	NB	SB	NB	SB	NB	SB	NB	SB	NB	SB	NB	SB	NB	SB
12:00 AM	*	*	3	4	9	7	3	3	5	4	5	11	10	7	6	6
01:00	*	*	1	1	3	4	1	5	4	0	6	5	10	8	4	4
02:00	*	*	3	0	1	0	2	1	1	4	3	2	2	1	2	1
03:00	*	*	0	1	0	2	1	3	1	5	0	2	1	3	0	3
04:00	*	*	6	8	5	7	5	5	3	8	1	2	2	0	4	5
05:00	*	*	9	25	11	35	17	29	13	29	3	11	3	6	9	22
06:00	*	*	62	133	43	113	53	131	49	107	18	26	7	12	39	87
07:00	*	*	134	295	147	317	152	287	136	279	24	57	6	23	100	210
08:00	*	*	143	256	124	303	142	280	132	220	61	132	36	81	106	212
09:00	*	*	132	221	161	273	139	224	152	213	104	220	69	128	126	213
10:00	*	*	161	249	156	203	166	196	159	251	162	236	133	213	156	225
11:00	*	*	193	251	204	259	166	245	211	279	215	259	169	228	193	254
12:00 PM	*	*	225	259	258	210	213	202	245	267	228	261	228	203	233	234
01:00	*	*	237	252	232	210	211	250	242	280	205	204	221	186	225	230
02:00	247	271	277	238	256	268	254	260	273	317	193	192	197	191	242	248
03:00	318	304	325	302	293	294	321	324	321	340	166	196	157	167	272	275
04:00	291	298	309	333	280	306	277	283	284	341	209	197	178	177	261	276
05:00	307	261	284	282	278	288	271	260	261	283	170	161	164	163	248	243
06:00	164	138	172	131	152	129	157	106	173	270	148	95	131	121	157	141
07:00	102	76	104	71	126	81	115	61	144	120	79	53	88	72	108	76
08:00	56	60	88	92	80	43	65	53	134	71	50	42	66	41	77	57
09:00	33	28	68	70	34	34	43	36	172	70	50	30	37	30	62	43
10:00	11	10	34	19	10	17	17	19	37	12	39	25	27	16	25	17
11:00	13	8	14	11	10	5	12	9	24	8	27	14	9	12	16	10
Lane	1542	1454	2984	3504	2873	3408	2803	3272	3176	3778	2166	2433	1951	2089	2671	3092
Day	2996		6488		6281		6075		6954		4599		4040		5763	
AM Peak	-	-	11:00	07:00	11:00	07:00	10:00	07:00	11:00	07:00	11:00	11:00	11:00	11:00	11:00	11:00
Vol.	-	-	193	295	204	317	166	287	211	279	215	259	169	228	193	254
PM Peak	15:00	15:00	15:00	16:00	15:00	16:00	15:00	15:00	15:00	16:00	12:00	12:00	12:00	12:00	15:00	16:00
Vol.	318	304	325	333	293	306	321	324	321	341	228	261	228	203	272	276

City of Dalton Gardens

Study Performed by HMM Engineering

6360 N 4th St
Dalton Gardens, ID 83815

5928 North 4th Street

Start Time	06-Nov-23		Tue		Wed		Thu		Fri		Sat		Sun		Week Average	
	NB	SB	NB	SB	NB	SB	NB	SB	NB	SB	NB	SB	NB	SB	NB	SB
12:00 AM	10	8	*	*	*	*	*	*	*	*	*	*	*	*	10	8
01:00	5	1	*	*	*	*	*	*	*	*	*	*	*	*	5	1
02:00	1	3	*	*	*	*	*	*	*	*	*	*	*	*	1	3
03:00	2	3	*	*	*	*	*	*	*	*	*	*	*	*	2	3
04:00	1	2	*	*	*	*	*	*	*	*	*	*	*	*	1	2
05:00	3	3	*	*	*	*	*	*	*	*	*	*	*	*	3	3
06:00	13	16	*	*	*	*	*	*	*	*	*	*	*	*	13	16
07:00	50	103	*	*	*	*	*	*	*	*	*	*	*	*	50	103
08:00	89	172	*	*	*	*	*	*	*	*	*	*	*	*	89	172
09:00	*	*	*	*	*	*	*	*	*	*	*	*	*	*	*	*
10:00	*	*	*	*	*	*	*	*	*	*	*	*	*	*	*	*
11:00	*	*	*	*	*	*	*	*	*	*	*	*	*	*	*	*
12:00 PM	*	*	*	*	*	*	*	*	*	*	*	*	*	*	*	*
01:00	*	*	*	*	*	*	*	*	*	*	*	*	*	*	*	*
02:00	*	*	*	*	*	*	*	*	*	*	*	*	*	*	*	*
03:00	*	*	*	*	*	*	*	*	*	*	*	*	*	*	*	*
04:00	*	*	*	*	*	*	*	*	*	*	*	*	*	*	*	*
05:00	*	*	*	*	*	*	*	*	*	*	*	*	*	*	*	*
06:00	*	*	*	*	*	*	*	*	*	*	*	*	*	*	*	*
07:00	*	*	*	*	*	*	*	*	*	*	*	*	*	*	*	*
08:00	*	*	*	*	*	*	*	*	*	*	*	*	*	*	*	*
09:00	*	*	*	*	*	*	*	*	*	*	*	*	*	*	*	*
10:00	*	*	*	*	*	*	*	*	*	*	*	*	*	*	*	*
11:00	*	*	*	*	*	*	*	*	*	*	*	*	*	*	*	*
Lane Day	174	311	0	0	0	0	0	0	0	0	0	0	0	0	174	311
AM Peak	08:00	08:00	-	-	-	-	-	-	-	-	-	-	-	-	08:00	08:00
Vol.	89	172	-	-	-	-	-	-	-	-	-	-	-	-	89	172
PM Peak	-	-	-	-	-	-	-	-	-	-	-	-	-	-	-	-
Vol.	-	-	-	-	-	-	-	-	-	-	-	-	-	-	-	-

Comb. Total	3481	6488	6281	6075	6954	4599	4040	6248
ADT	ADT 5,715	AADT 5,715						

City of Dalton Gardens

Study Performed by HMH Engineering

6360 N 4th St
Dalton Gardens, ID 83815

7728 North 4th Street

Start Time	30-Oct-23		Tue		Wed		Thu		Fri		Sat		Sun		Week Average	
	NB	SB	NB	SB	NB	SB	NB	SB	NB	SB	NB	SB	NB	SB	NB	SB
12:00 AM	*	*	2	3	8	8	4	4	6	5	8	15	17	10	8	8
01:00	*	*	0	2	4	4	1	3	5	0	10	5	12	8	5	4
02:00	*	*	4	0	1	0	3	2	1	3	3	3	7	1	3	2
03:00	*	*	0	1	4	1	3	2	2	6	3	3	3	1	2	2
04:00	*	*	5	8	3	8	5	5	3	13	3	4	2	1	4	6
05:00	*	*	19	26	16	37	19	37	27	37	5	13	6	3	15	26
06:00	*	*	78	130	76	107	77	133	81	101	22	21	8	12	57	84
07:00	*	*	227	404	228	413	222	394	212	347	33	49	23	15	158	270
08:00	*	*	174	307	198	318	197	329	197	268	85	129	52	83	150	239
09:00	*	*	177	238	184	251	186	243	169	223	126	204	114	141	159	217
10:00	*	*	178	249	184	220	185	219	183	254	205	236	141	250	179	238
11:00	*	*	214	260	212	246	194	265	205	273	224	265	175	233	204	257
12:00 PM	*	*	250	253	260	241	229	232	247	309	252	250	236	221	246	251
01:00	*	*	237	249	249	239	229	260	241	264	206	215	251	245	236	245
02:00	293	319	322	300	287	297	276	278	309	316	212	198	204	205	272	273
03:00	347	327	341	351	349	357	336	331	349	347	330	243	190	210	320	309
04:00	313	340	358	399	300	330	300	328	312	326	262	222	221	200	295	306
05:00	317	292	306	308	292	345	283	294	283	324	167	182	170	193	260	277
06:00	190	191	194	165	186	178	157	127	201	248	140	95	143	127	173	162
07:00	114	102	135	107	137	92	124	83	146	110	85	57	100	89	120	91
08:00	74	70	144	134	92	69	65	66	140	85	77	53	72	51	95	75
09:00	51	32	95	93	38	47	54	39	144	71	69	43	48	41	71	52
10:00	11	13	53	29	13	17	23	16	43	15	42	36	38	18	32	21
11:00	13	11	13	11	12	5	7	8	29	7	37	13	15	16	18	10
Lane Day	1723	1697	3526	4027	3333	3830	3179	3698	3535	3952	2606	2554	2248	2374	3082	3425
AM Peak	-	-	07:00	07:00	07:00	07:00	07:00	07:00	07:00	07:00	11:00	11:00	11:00	10:00	11:00	07:00
Vol.	-	-	227	404	228	413	222	394	212	347	224	265	175	250	204	270
PM Peak	15:00	16:00	16:00	16:00	15:00	15:00	15:00	15:00	15:00	15:00	15:00	12:00	13:00	13:00	15:00	15:00
Vol.	347	340	358	399	349	357	336	331	349	347	330	250	251	245	320	309

City of Dalton Gardens

Study Performed by HMM Engineering

6360 N 4th St
Dalton Gardens, ID 83815

7728 North 4th Street

Start Time	06-Nov-23		Tue		Wed		Thu		Fri		Sat		Sun		Week Average	
	NB	SB	NB	SB	NB	SB	NB	SB	NB	SB	NB	SB	NB	SB	NB	SB
12:00 AM	13	5	*	*	*	*	*	*	*	*	*	*	*	*	13	5
01:00	6	1	*	*	*	*	*	*	*	*	*	*	*	*	6	1
02:00	3	3	*	*	*	*	*	*	*	*	*	*	*	*	3	3
03:00	1	2	*	*	*	*	*	*	*	*	*	*	*	*	1	2
04:00	1	1	*	*	*	*	*	*	*	*	*	*	*	*	1	1
05:00	5	7	*	*	*	*	*	*	*	*	*	*	*	*	5	7
06:00	27	18	*	*	*	*	*	*	*	*	*	*	*	*	27	18
07:00	81	106	*	*	*	*	*	*	*	*	*	*	*	*	81	106
08:00	139	202	*	*	*	*	*	*	*	*	*	*	*	*	139	202
09:00	*	*	*	*	*	*	*	*	*	*	*	*	*	*	*	*
10:00	*	*	*	*	*	*	*	*	*	*	*	*	*	*	*	*
11:00	*	*	*	*	*	*	*	*	*	*	*	*	*	*	*	*
12:00 PM	*	*	*	*	*	*	*	*	*	*	*	*	*	*	*	*
01:00	*	*	*	*	*	*	*	*	*	*	*	*	*	*	*	*
02:00	*	*	*	*	*	*	*	*	*	*	*	*	*	*	*	*
03:00	*	*	*	*	*	*	*	*	*	*	*	*	*	*	*	*
04:00	*	*	*	*	*	*	*	*	*	*	*	*	*	*	*	*
05:00	*	*	*	*	*	*	*	*	*	*	*	*	*	*	*	*
06:00	*	*	*	*	*	*	*	*	*	*	*	*	*	*	*	*
07:00	*	*	*	*	*	*	*	*	*	*	*	*	*	*	*	*
08:00	*	*	*	*	*	*	*	*	*	*	*	*	*	*	*	*
09:00	*	*	*	*	*	*	*	*	*	*	*	*	*	*	*	*
10:00	*	*	*	*	*	*	*	*	*	*	*	*	*	*	*	*
11:00	*	*	*	*	*	*	*	*	*	*	*	*	*	*	*	*
Lane Day	276	345	0	0	0	0	0	0	0	0	0	0	0	0	276	345
AM Peak	08:00	08:00	-	-	-	-	-	-	-	-	-	-	-	-	08:00	08:00
Vol.	139	202	-	-	-	-	-	-	-	-	-	-	-	-	139	202
PM Peak	-	-	-	-	-	-	-	-	-	-	-	-	-	-	-	-
Vol.	-	-	-	-	-	-	-	-	-	-	-	-	-	-	-	-

Comb. Total	4041	7553	7163	6877	7487	5160	4622	7128
ADT	ADT 6,448	AADT 6,448						

City of Dalton Gardens

Study Performed by HMH Engineering

6360 N 4th St
Dalton Gardens, ID 83815

5880 North 15th Street

Start Time	30-Oct-23		Tue		Wed		Thu		Fri		Sat		Sun		Week Average	
	NB	SB	NB	SB	NB	SB	NB	SB	NB	SB	NB	SB	NB	SB	NB	SB
12:00 AM	*	*	2	5	3	9	4	4	5	4	7	5	11	4	5	5
01:00	*	*	0	1	2	5	0	0	3	1	6	3	6	5	3	2
02:00	*	*	0	0	2	0	0	3	2	4	4	1	11	0	3	1
03:00	*	*	0	1	0	2	0	4	1	13	2	1	3	0	1	4
04:00	*	*	7	9	6	10	4	3	6	13	2	4	2	0	4	6
05:00	*	*	19	16	14	24	15	17	17	25	5	10	5	3	12	16
06:00	*	*	51	77	49	74	47	77	38	58	12	14	6	11	34	52
07:00	*	*	179	260	170	255	136	252	157	255	25	45	10	11	113	180
08:00	*	*	124	168	105	159	107	182	124	174	50	54	33	57	90	132
09:00	*	*	91	154	117	128	114	111	116	152	89	109	64	84	98	123
10:00	*	*	114	127	107	115	108	102	114	119	109	115	96	120	108	116
11:00	*	*	111	133	153	118	111	135	123	130	109	119	109	134	119	128
12:00 PM	*	*	157	149	120	138	119	116	146	156	120	121	126	112	131	132
01:00	*	*	124	127	121	127	117	128	147	147	112	103	141	144	127	129
02:00	205	186	199	201	180	202	213	181	250	222	119	127	117	114	183	176
03:00	207	201	196	237	209	227	189	163	226	211	120	128	116	122	180	184
04:00	237	212	245	223	214	230	209	175	212	208	109	117	131	88	194	179
05:00	199	168	187	185	158	201	158	154	161	168	88	89	126	92	154	151
06:00	100	89	118	90	107	95	84	64	87	105	85	81	81	66	95	84
07:00	75	82	91	63	77	52	64	44	59	64	41	41	60	52	67	57
08:00	47	54	102	66	45	51	49	40	53	46	51	45	45	52	56	51
09:00	33	24	67	48	28	30	38	17	64	24	45	29	31	29	44	29
10:00	14	7	27	28	11	10	14	7	19	21	28	23	20	24	19	17
11:00	9	2	7	10	5	7	2	5	13	16	30	11	12	6	11	8
Lane Day	1126	1025	2218	2378	2003	2269	1902	1984	2143	2336	1368	1395	1362	1330	1851	1962
AM Peak	-	-	07:00	07:00	07:00	07:00	07:00	07:00	07:00	07:00	10:00	11:00	11:00	11:00	11:00	07:00
Vol.	-	-	179	260	170	255	136	252	157	255	109	119	109	134	119	180
PM Peak	16:00	16:00	16:00	15:00	16:00	16:00	14:00	14:00	14:00	14:00	12:00	15:00	13:00	13:00	16:00	15:00
Vol.	237	212	245	237	214	230	213	181	250	222	120	128	141	144	194	184

City of Dalton Gardens

Study Performed by HMM Engineering

6360 N 4th St
Dalton Gardens, ID 83815

5880 North 15th Street

Start Time	06-Nov-23		Tue		Wed		Thu		Fri		Sat		Sun		Week Average	
	NB	SB	NB	SB	NB	SB	NB	SB	NB	SB	NB	SB	NB	SB	NB	SB
12:00 AM	13	2	*	*	*	*	*	*	*	*	*	*	*	*	13	2
01:00	2	3	*	*	*	*	*	*	*	*	*	*	*	*	2	3
02:00	2	0	*	*	*	*	*	*	*	*	*	*	*	2	0	
03:00	1	1	*	*	*	*	*	*	*	*	*	*	*	1	1	
04:00	2	3	*	*	*	*	*	*	*	*	*	*	*	2	3	
05:00	5	10	*	*	*	*	*	*	*	*	*	*	*	5	10	
06:00	15	14	*	*	*	*	*	*	*	*	*	*	*	15	14	
07:00	63	85	*	*	*	*	*	*	*	*	*	*	*	63	85	
08:00	100	120	*	*	*	*	*	*	*	*	*	*	*	100	120	
09:00	*	*	*	*	*	*	*	*	*	*	*	*	*	*	*	
10:00	*	*	*	*	*	*	*	*	*	*	*	*	*	*	*	
11:00	*	*	*	*	*	*	*	*	*	*	*	*	*	*	*	
12:00 PM	*	*	*	*	*	*	*	*	*	*	*	*	*	*	*	
01:00	*	*	*	*	*	*	*	*	*	*	*	*	*	*	*	
02:00	*	*	*	*	*	*	*	*	*	*	*	*	*	*	*	
03:00	*	*	*	*	*	*	*	*	*	*	*	*	*	*	*	
04:00	*	*	*	*	*	*	*	*	*	*	*	*	*	*	*	
05:00	*	*	*	*	*	*	*	*	*	*	*	*	*	*	*	
06:00	*	*	*	*	*	*	*	*	*	*	*	*	*	*	*	
07:00	*	*	*	*	*	*	*	*	*	*	*	*	*	*	*	
08:00	*	*	*	*	*	*	*	*	*	*	*	*	*	*	*	
09:00	*	*	*	*	*	*	*	*	*	*	*	*	*	*	*	
10:00	*	*	*	*	*	*	*	*	*	*	*	*	*	*	*	
11:00	*	*	*	*	*	*	*	*	*	*	*	*	*	*	*	
Lane	203	238	0	0	0	0	0	0	0	0	0	0	0	203	238	
Day	441		0		0		0		0		0		0	441		
AM Peak	08:00	08:00	-	-	-	-	-	-	-	-	-	-	-	08:00	08:00	
Vol.	100	120	-	-	-	-	-	-	-	-	-	-	-	100	120	
PM Peak	-	-	-	-	-	-	-	-	-	-	-	-	-	-	-	
Vol.	-	-	-	-	-	-	-	-	-	-	-	-	-	-	-	

Comb. Total	2592	4596	4272	3886	4479	2763	2692	4254
-------------	------	------	------	------	------	------	------	------

ADT	ADT 3,785	AADT 3,785
-----	-----------	------------

City of Dalton Gardens

Study Performed by HMM Engineering

6360 N 4th St
Dalton Gardens, ID 83815

7376 North 15th Street

Start Time	06-Nov-23		Tue		Wed		Thu		Fri		Sat		Sun		Week Average		
	Direction 1	Direction	Direction	Direction	Direction	Direction	Direction	Direction	Direction	Direction	Direction	Direction	Direction	Direction	Direction	Direction	
12:00 AM	*	*	*	*	*	*	*	*	2	2	9	6	4	3	5	4	
01:00	*	*	*	*	*	*	*	*	3	1	4	0	3	1	3	1	
02:00	*	*	*	*	*	*	*	*	2	0	1	0	2	4	2	1	
03:00	*	*	*	*	*	*	*	*	1	0	1	2	0	2	1	1	
04:00	*	*	*	*	*	*	*	*	4	8	4	4	1	7	3	6	
05:00	*	*	*	*	*	*	*	*	6	15	1	6	4	5	4	9	
06:00	*	*	*	*	*	*	*	*	20	44	6	14	12	11	13	23	
07:00	*	*	*	*	*	*	*	*	44	71	20	25	18	38	27	45	
08:00	*	*	*	*	*	*	*	*	77	74	34	37	31	62	47	58	
09:00	*	*	*	*	*	*	*	*	57	96	65	70	57	79	60	82	
10:00	*	*	*	*	*	*	*	68	87	72	78	69	67	64	70	68	76
11:00	*	*	*	*	*	*	*	69	80	84	85	76	84	89	88	80	84
12:00 PM	*	*	*	*	*	*	*	74	86	97	91	86	86	77	85	84	87
01:00	*	*	*	*	*	*	*	92	85	102	79	83	58	79	69	89	73
02:00	*	*	*	*	*	*	*	132	95	89	74	88	60	74	81	96	78
03:00	*	*	*	*	*	*	*	128	92	131	88	91	71	90	67	110	80
04:00	*	*	*	*	*	*	*	133	102	116	84	104	88	86	53	110	82
05:00	*	*	*	*	*	*	*	108	78	91	69	44	43	61	45	76	59
06:00	*	*	*	*	*	*	*	82	48	58	40	70	42	41	28	63	40
07:00	*	*	*	*	*	*	*	53	27	51	32	31	19	33	29	42	27
08:00	*	*	*	*	*	*	*	38	18	30	10	25	21	21	12	28	15
09:00	*	*	*	*	*	*	*	21	13	32	17	35	19	7	6	24	14
10:00	*	*	*	*	*	*	*	17	8	16	10	16	9	13	10	16	9
11:00	*	*	*	*	*	*	*	6	6	9	6	9	8	2	2	6	6
Lane Day	0	0	0	0	0	0	1021	825	1194	1074	972	839	869	857	1057	960	
AM Peak	-	-	-	-	-	-	11:00	10:00	11:00	09:00	11:00	11:00	11:00	11:00	11:00	11:00	11:00
Vol.	-	-	-	-	-	-	69	87	84	96	76	84	89	88	80	84	84
PM Peak	-	-	-	-	-	-	16:00	16:00	15:00	12:00	16:00	16:00	15:00	12:00	15:00	12:00	12:00
Vol.	-	-	-	-	-	-	133	102	131	91	104	88	90	85	110	87	87

City of Dalton Gardens

Study Performed by HMM Engineering

6360 N 4th St
Dalton Gardens, ID 83815

7376 North 15th Street

Start Time	13-Nov-23		Tue		Wed		Thu		Fri		Sat		Sun		Week Average	
	Direction 1	Direction	Direction	Direction	Direction	Direction	Direction	Direction	Direction	Direction	Direction	Direction	Direction	Direction	Direction	Direction
12:00 AM	1	0	0	0	2	4	*	*	*	*	*	*	*	*	1	1
01:00	3	2	1	0	1	0	*	*	*	*	*	*	*	*	2	1
02:00	3	3	0	0	0	1	*	*	*	*	*	*	*	*	1	1
03:00	1	3	0	3	2	3	*	*	*	*	*	*	*	*	1	3
04:00	1	9	1	8	1	12	*	*	*	*	*	*	*	*	1	10
05:00	3	19	7	18	6	12	*	*	*	*	*	*	*	*	5	16
06:00	22	43	30	58	25	60	*	*	*	*	*	*	*	*	26	54
07:00	48	88	78	146	82	155	*	*	*	*	*	*	*	*	69	130
08:00	88	136	73	110	59	100	*	*	*	*	*	*	*	*	73	115
09:00	63	80	77	74	65	90	*	*	*	*	*	*	*	*	68	81
10:00	73	65	59	75	*	*	*	*	*	*	*	*	*	*	66	70
11:00	52	81	66	71	*	*	*	*	*	*	*	*	*	*	59	76
12:00 PM	76	59	81	68	*	*	*	*	*	*	*	*	*	*	78	64
01:00	65	41	88	97	*	*	*	*	*	*	*	*	*	*	76	69
02:00	134	90	134	80	*	*	*	*	*	*	*	*	*	*	134	85
03:00	133	102	122	105	*	*	*	*	*	*	*	*	*	*	128	104
04:00	130	77	144	78	*	*	*	*	*	*	*	*	*	*	137	78
05:00	111	83	114	70	*	*	*	*	*	*	*	*	*	*	112	76
06:00	62	42	78	42	*	*	*	*	*	*	*	*	*	*	70	42
07:00	53	41	37	25	*	*	*	*	*	*	*	*	*	*	45	33
08:00	29	24	31	17	*	*	*	*	*	*	*	*	*	*	30	20
09:00	22	15	12	16	*	*	*	*	*	*	*	*	*	*	17	16
10:00	7	4	12	1	*	*	*	*	*	*	*	*	*	*	10	2
11:00	3	2	4	4	*	*	*	*	*	*	*	*	*	*	4	3
Lane Day	1183	1109	1249	1166	243	437	0	0	0	0	0	0	0	0	1213	1150
AM Peak	08:00	08:00	07:00	07:00	07:00	07:00	-	-	-	-	-	-	-	-	08:00	07:00
Vol.	88	136	78	146	82	155	-	-	-	-	-	-	-	-	73	130
PM Peak	14:00	15:00	16:00	15:00	-	-	-	-	-	-	-	-	-	-	16:00	15:00
Vol.	134	102	144	105	-	-	-	-	-	-	-	-	-	-	137	104

Comb. Total	2292	2415	680	1846	2268	1811	1726	4380
ADT	ADT 2,173	AADT 2,173						

City of Dalton Gardens

Study Performed by HMM Engineering

6360 N 4th St
Dalton Gardens, ID 83815

5775 North 16th Street

Start Time	27-Nov-23		Tue		Wed		Thu		Fri		Sat		Sun		Week Average	
	NB	SB	NB	SB	NB	SB	NB	SB	NB	SB	NB	SB	NB	SB	NB	SB
12:00 AM	*	*	*	*	*	*	0	0	0	0	0	0	2	0	0	0
01:00	*	*	*	*	*	*	0	0	0	0	0	0	0	0	0	0
02:00	*	*	*	*	*	*	0	0	2	2	0	0	1	1	1	1
03:00	*	*	*	*	*	*	0	0	0	0	0	0	0	0	0	0
04:00	*	*	*	*	*	*	0	1	2	2	0	0	0	0	0	1
05:00	*	*	*	*	*	*	1	6	1	4	0	3	0	0	0	3
06:00	*	*	*	*	*	*	0	11	4	9	2	12	0	1	2	8
07:00	*	*	*	*	*	*	68	72	81	75	6	12	1	4	39	41
08:00	*	*	*	*	*	*	7	16	8	9	5	9	3	3	6	9
09:00	*	*	*	*	*	*	22	11	10	15	8	10	9	14	12	12
10:00	*	*	*	*	*	*	6	10	9	10	13	16	6	15	8	13
11:00	*	*	*	*	*	*	17	10	16	12	14	15	11	14	14	13
12:00 PM	*	*	*	*	*	*	10	13	14	17	10	12	6	10	10	13
01:00	*	*	*	*	*	*	19	17	12	9	7	13	13	12	13	13
02:00	*	*	*	*	*	*	82	37	63	37	15	13	8	11	42	24
03:00	*	*	*	*	*	*	25	15	18	14	15	12	9	11	16	14
04:00	*	*	*	*	*	*	16	17	16	23	14	14	16	9	15	16
05:00	*	*	*	*	*	*	20	15	21	21	18	11	8	6	15	13
06:00	*	*	*	*	*	*	10	5	13	5	7	3	7	18	8	7
07:00	*	*	*	*	*	*	11	8	6	6	7	2	6	2	7	6
08:00	*	*	*	*	*	*	8	3	10	8	11	7	3	2	7	5
09:00	*	*	*	*	*	*	5	6	7	3	0	2	4	1	4	3
10:00	*	*	*	*	*	*	1	0	2	2	1	2	3	1	1	1
11:00	*	*	*	*	*	*	2	0	2	2	1	1	0	0	1	1
Lane	0	0	0	0	98	69	327	286	294	264	141	164	113	148	221	217
Day	0	0	0	0	167	69	613	286	558	264	305	164	261	148	438	217
AM Peak	-	-	-	-	-	-	07:00	07:00	07:00	07:00	11:00	10:00	11:00	10:00	07:00	07:00
Vol.	-	-	-	-	-	-	68	72	81	75	14	16	11	15	39	41
PM Peak	-	-	-	-	15:00	16:00	14:00	14:00	14:00	14:00	14:00	16:00	16:00	18:00	14:00	14:00
Vol.	-	-	-	-	25	17	82	37	63	37	15	15	16	18	42	24

City of Dalton Gardens

Study Performed by HMH Engineering

6360 N 4th St
Dalton Gardens, ID 83815

5775 North 16th Street

Start Time	04-Dec-23		Tue		Wed		Thu		Fri		Sat		Sun		Week Average	
	NB	SB	NB	SB	NB	SB	NB	SB	NB	SB	NB	SB	NB	SB	NB	SB
12:00 AM	0	0	0	0	1	1	*	*	*	*	*	*	*	*	0	0
01:00	0	0	0	0	0	0	*	*	*	*	*	*	*	*	0	0
02:00	0	0	0	0	0	0	*	*	*	*	*	*	*	*	0	0
03:00	0	1	0	0	0	0	*	*	*	*	*	*	*	*	0	0
04:00	0	1	1	1	0	1	*	*	*	*	*	*	*	*	0	1
05:00	1	3	0	5	0	5	*	*	*	*	*	*	*	*	0	4
06:00	1	4	1	7	3	8	*	*	*	*	*	*	*	*	2	6
07:00	5	10	77	75	74	68	*	*	*	*	*	*	*	*	52	51
08:00	74	72	7	7	*	*	*	*	*	*	*	*	*	*	40	40
09:00	6	12	8	13	*	*	*	*	*	*	*	*	*	*	7	12
10:00	6	12	8	9	*	*	*	*	*	*	*	*	*	*	7	10
11:00	15	11	15	19	*	*	*	*	*	*	*	*	*	*	15	15
12:00 PM	7	11	13	19	*	*	*	*	*	*	*	*	*	*	10	15
01:00	18	18	21	12	*	*	*	*	*	*	*	*	*	*	20	15
02:00	69	46	70	36	*	*	*	*	*	*	*	*	*	*	70	41
03:00	16	17	15	18	*	*	*	*	*	*	*	*	*	*	16	18
04:00	16	18	22	16	*	*	*	*	*	*	*	*	*	*	19	17
05:00	18	10	15	17	*	*	*	*	*	*	*	*	*	*	16	14
06:00	7	7	12	10	*	*	*	*	*	*	*	*	*	*	10	8
07:00	4	6	9	11	*	*	*	*	*	*	*	*	*	*	6	8
08:00	4	4	10	3	*	*	*	*	*	*	*	*	*	*	7	4
09:00	4	2	6	2	*	*	*	*	*	*	*	*	*	*	5	2
10:00	3	0	1	0	*	*	*	*	*	*	*	*	*	*	2	0
11:00	1	1	0	0	*	*	*	*	*	*	*	*	*	*	0	0
Lane Day	275	266	311	280	78	83	0	0	0	0	0	0	0	0	304	281
AM Peak	08:00	08:00	07:00	07:00	07:00	07:00	-	-	-	-	-	-	-	-	07:00	07:00
Vol.	74	72	77	75	74	68	-	-	-	-	-	-	-	-	52	51
PM Peak	14:00	14:00	14:00	14:00	-	-	-	-	-	-	-	-	-	-	14:00	14:00
Vol.	69	46	70	36	-	-	-	-	-	-	-	-	-	-	70	41

Comb. Total	541	591	328	613	558	305	261	1023
ADT	ADT 491	AADT 491						

City of Dalton Gardens

Study Performed by HMH Engineering

6360 N 4th St
Dalton Gardens, ID 83815

1123 E Deerhave Ave

Start Time	27-Nov-23		Tue		Wed		Thu		Fri		Sat		Sun		Week Average			
	WB	EB	WB	EB	WB	EB	WB	EB	WB	EB	WB	EB	WB	EB	WB	EB		
12:00 AM	*	*	*	*	*	*	1	0	1	1	1	1	5	1	2	1		
01:00	*	*	*	*	*	*	0	0	0	0	1	1	3	3	1	1		
02:00	*	*	*	*	*	*	2	0	1	2	0	0	1	1	1	1		
03:00	*	*	*	*	*	*	0	0	0	1	1	0	2	0	1	0		
04:00	*	*	*	*	*	*	1	3	2	0	2	0	0	0	1	1		
05:00	*	*	*	*	*	*	8	2	3	3	3	3	1	1	4	2		
06:00	*	*	*	*	*	*	32	5	25	5	6	1	4	1	17	3		
07:00	*	*	*	*	*	*	63	45	51	29	20	4	13	2	37	20		
08:00	*	*	*	*	*	*	60	29	57	18	17	3	27	8	40	14		
09:00	*	*	*	*	*	*	58	30	35	26	32	16	32	17	39	22		
10:00	*	*	*	*	*	*	45	22	44	17	38	19	53	21	45	20		
11:00	*	*	*	*	*	*	60	46	52	27	34	31	39	26	46	32		
12:00 PM	*	*	*	*	*	*	50	32	39	42	53	28	50	35	48	34		
01:00	*	*	*	*	*	*	46	42	44	46	52	38	43	41	46	42		
02:00	*	*	*	*	*	*	71	65	79	64	57	53	51	37	38	31	59	50
03:00	*	*	*	*	*	*	78	62	75	60	69	54	45	33	53	37	64	49
04:00	*	*	*	*	*	*	60	67	79	68	65	36	42	44	37	25	57	48
05:00	*	*	*	*	*	*	49	51	47	71	58	46	30	39	32	30	43	47
06:00	*	*	*	*	*	*	29	29	43	30	36	37	23	27	20	19	30	28
07:00	*	*	*	*	*	*	19	16	21	24	26	13	21	17	23	20	22	18
08:00	*	*	*	*	*	*	11	17	14	21	15	21	21	18	11	10	14	17
09:00	*	*	*	*	*	*	9	17	10	23	14	15	18	9	12	9	13	15
10:00	*	*	*	*	*	*	7	2	6	10	13	14	15	10	4	8	9	9
11:00	*	*	*	*	*	*	1	5	1	3	7	9	11	12	4	1	5	6
Lane	0	0	0	0	334	331	801	630	714	515	537	391	507	347	644	480		
Day	0	0	0	0	665	665	1431	1431	1229	1229	928	928	854	854	1124	1124		
AM Peak	-	-	-	-	-	-	07:00	11:00	08:00	07:00	10:00	11:00	10:00	11:00	11:00	11:00		
Vol.	-	-	-	-	-	-	63	46	57	29	38	31	53	26	46	32		
PM Peak	-	-	-	-	15:00	16:00	14:00	17:00	15:00	15:00	12:00	16:00	15:00	13:00	15:00	14:00		
Vol.	-	-	-	-	78	67	79	71	69	54	53	44	53	41	64	50		

City of Dalton Gardens

Study Performed by HMH Engineering

6360 N 4th St
Dalton Gardens, ID 83815

1123 E Deerhave Ave

Start Time	04-Dec-23		Tue		Wed		Thu		Fri		Sat		Sun		Week Average	
	WB	EB	WB	EB	WB	EB	WB	EB	WB	EB	WB	EB	WB	EB	WB	EB
12:00 AM	0	0	3	1	4	1	*	*	*	*	*	*	*	*	2	1
01:00	0	0	1	0	0	0	*	*	*	*	*	*	*	*	0	0
02:00	1	1	0	0	0	2	*	*	*	*	*	*	*	*	0	1
03:00	1	0	0	0	2	0	*	*	*	*	*	*	*	*	1	0
04:00	0	0	1	1	1	0	*	*	*	*	*	*	*	*	1	0
05:00	3	3	6	1	2	3	*	*	*	*	*	*	*	*	4	2
06:00	11	3	13	4	8	5	*	*	*	*	*	*	*	*	11	4
07:00	34	5	33	13	31	8	*	*	*	*	*	*	*	*	33	9
08:00	48	28	76	45	94	49	*	*	*	*	*	*	*	*	73	41
09:00	69	52	48	30	49	39	*	*	*	*	*	*	*	*	55	40
10:00	66	33	45	17	*	*	*	*	*	*	*	*	*	*	56	25
11:00	48	31	40	33	*	*	*	*	*	*	*	*	*	*	44	32
12:00 PM	38	40	47	34	*	*	*	*	*	*	*	*	*	*	42	37
01:00	44	40	50	38	*	*	*	*	*	*	*	*	*	*	47	39
02:00	38	33	36	46	*	*	*	*	*	*	*	*	*	*	37	40
03:00	71	65	82	52	*	*	*	*	*	*	*	*	*	*	76	58
04:00	56	68	72	46	*	*	*	*	*	*	*	*	*	*	64	57
05:00	46	41	54	56	*	*	*	*	*	*	*	*	*	*	50	48
06:00	38	52	37	54	*	*	*	*	*	*	*	*	*	*	38	53
07:00	24	29	30	22	*	*	*	*	*	*	*	*	*	*	27	26
08:00	22	18	20	21	*	*	*	*	*	*	*	*	*	*	21	20
09:00	16	18	11	20	*	*	*	*	*	*	*	*	*	*	14	19
10:00	6	7	10	9	*	*	*	*	*	*	*	*	*	*	8	8
11:00	4	3	18	4	*	*	*	*	*	*	*	*	*	*	11	4
Lane Day	684	570	733	547	191	107	0	0	0	0	0	0	0	0	715	564
AM Peak Vol.	09:00	09:00	08:00	08:00	08:00	08:00	-	-	-	-	-	-	-	-	08:00	08:00
PM Peak Vol.	15:00	16:00	15:00	17:00	-	-	-	-	-	-	-	-	-	-	15:00	15:00

Comb. Total	1254	1280	963	1431	1229	928	854	2403
ADT	ADT 1,179	AADT 1,179						

City of Dalton Gardens

Study Performed by HMH Engineering

6360 N 4th St
Dalton Gardens, ID 83815

East Wilbur Ave

Start Time	27-Nov-23		Tue		Wed		Thu		Fri		Sat		Sun		Week Average	
	EB	WB	EB	WB	EB	WB	EB	WB	EB	WB	EB	WB	EB	WB	EB	WB
12:00 AM	*	*	*	*	*	*	0	0	1	1	2	1	1	2	1	1
01:00	*	*	*	*	*	*	0	0	0	0	2	2	0	2	0	1
02:00	*	*	*	*	*	*	2	1	1	4	0	2	0	0	1	2
03:00	*	*	*	*	*	*	0	0	0	1	1	0	0	2	0	1
04:00	*	*	*	*	*	*	1	4	0	2	0	0	1	1	0	2
05:00	*	*	*	*	*	*	3	9	2	9	1	4	2	3	2	6
06:00	*	*	*	*	*	*	15	30	6	19	0	28	0	1	5	20
07:00	*	*	*	*	*	*	20	46	14	38	2	13	6	12	10	27
08:00	*	*	*	*	*	*	26	43	16	36	9	18	10	16	15	28
09:00	*	*	*	*	*	*	27	43	28	43	19	49	20	26	24	40
10:00	*	*	*	*	*	*	20	46	35	41	24	29	40	23	30	35
11:00	*	*	*	*	*	*	35	40	29	25	31	39	26	24	30	32
12:00 PM	*	*	*	*	*	*	63	53	55	40	34	35	40	44	48	43
01:00	*	*	*	*	*	*	47	49	55	39	40	36	35	23	44	37
02:00	*	*	*	*	65	74	57	60	62	54	40	41	40	39	53	54
03:00	*	*	*	*	66	64	76	56	53	52	45	34	39	24	56	46
04:00	*	*	*	*	92	48	74	44	39	43	42	32	32	37	56	41
05:00	*	*	*	*	62	37	64	30	56	40	35	21	31	19	50	29
06:00	*	*	*	*	40	25	34	19	26	20	22	15	36	17	32	19
07:00	*	*	*	*	19	17	30	25	24	11	12	13	15	14	20	16
08:00	*	*	*	*	13	7	11	17	11	9	5	13	12	8	10	11
09:00	*	*	*	*	11	6	9	2	16	10	8	15	2	5	9	8
10:00	*	*	*	*	4	4	8	1	8	8	12	10	6	5	8	6
11:00	*	*	*	*	3	0	7	0	2	1	5	5	1	0	4	1
Lane	0	0	0	0	375	282	629	618	539	546	391	455	395	347	508	506
Day	0	0	0	0	657	657	1247	1247	1085	1085	846	846	742	742	1014	1014
AM Peak	-	-	-	-	-	-	11:00	07:00	10:00	09:00	11:00	09:00	10:00	09:00	10:00	09:00
Vol.	-	-	-	-	-	-	35	46	35	43	31	49	40	26	30	40
PM Peak	-	-	-	-	16:00	14:00	15:00	14:00	14:00	14:00	15:00	14:00	12:00	12:00	15:00	14:00
Vol.	-	-	-	-	92	74	76	60	62	54	45	41	40	44	56	54

City of Dalton Gardens

Study Performed by HMH Engineering

6360 N 4th St
Dalton Gardens, ID 83815

East Wilbur Ave

Start Time	04-Dec-23		Tue		Wed		Thu		Fri		Sat		Sun		Week Average	
	EB	WB	EB	WB	EB	WB	EB	WB	EB	WB	EB	WB	EB	WB	EB	WB
12:00 AM	2	0	0	0	1	2	*	*	*	*	*	*	*	*	1	1
01:00	0	1	0	6	0	0	*	*	*	*	*	*	*	*	0	2
02:00	0	0	1	137	0	0	*	*	*	*	*	*	*	*	0	46
03:00	0	0	0	0	0	16	*	*	*	*	*	*	*	*	0	5
04:00	0	3	2	4	0	2	*	*	*	*	*	*	*	*	1	3
05:00	2	12	3	12	0	14	*	*	*	*	*	*	*	*	2	13
06:00	14	31	16	28	14	29	*	*	*	*	*	*	*	*	15	29
07:00	14	36	17	43	21	50	*	*	*	*	*	*	*	*	17	43
08:00	22	47	16	78	28	45	*	*	*	*	*	*	*	*	22	57
09:00	32	46	33	33	*	*	*	*	*	*	*	*	*	*	32	40
10:00	39	39	41	42	*	*	*	*	*	*	*	*	*	*	40	40
11:00	57	45	47	47	*	*	*	*	*	*	*	*	*	*	52	46
12:00 PM	46	41	56	55	*	*	*	*	*	*	*	*	*	*	51	48
01:00	42	37	69	62	*	*	*	*	*	*	*	*	*	*	56	50
02:00	50	45	57	69	*	*	*	*	*	*	*	*	*	*	54	57
03:00	66	53	73	58	*	*	*	*	*	*	*	*	*	*	70	56
04:00	86	42	73	53	*	*	*	*	*	*	*	*	*	*	80	48
05:00	73	33	74	24	*	*	*	*	*	*	*	*	*	*	74	28
06:00	30	31	31	27	*	*	*	*	*	*	*	*	*	*	30	29
07:00	27	19	29	19	*	*	*	*	*	*	*	*	*	*	28	19
08:00	10	12	17	11	*	*	*	*	*	*	*	*	*	*	14	12
09:00	5	2	9	8	*	*	*	*	*	*	*	*	*	*	7	5
10:00	3	2	3	0	*	*	*	*	*	*	*	*	*	*	3	1
11:00	1	0	2	0	*	*	*	*	*	*	*	*	*	*	2	0
Lane Day	621	577	669	816	64	158	0	0	0	0	0	0	0	0	651	678
AM Peak	11:00	08:00	11:00	02:00	08:00	07:00	-	-	-	-	-	-	-	-	11:00	08:00
Vol.	57	47	47	137	28	50	-	-	-	-	-	-	-	-	52	57
PM Peak	16:00	15:00	17:00	14:00	-	-	-	-	-	-	-	-	-	-	16:00	14:00
Vol.	86	53	74	69	-	-	-	-	-	-	-	-	-	-	80	57

Comb. Total	1198	1485	879	1247	1085	846	742	2343
ADT	ADT 1,125	AADT 1,125						

City of Dalton Gardens

Study Performed by HMH Engineering

6360 N 4th St
Dalton Gardens, ID 83815

6784 Canfield Avenue

Start Time	20-Nov-23		Tue		Wed		Thu		Fri		Sat		Sun		Week Average	
	EB	WB	EB	WB	EB	WB	EB	WB	EB	WB	EB	WB	EB	WB	EB	WB
12:00 AM	*	*	1	2	1	0	1	3	1	1	0	1	0	1	1	1
01:00	*	*	0	0	0	0	0	0	1	0	1	0	1	1	0	0
02:00	*	*	0	0	1	0	0	1	0	0	0	0	0	1	0	0
03:00	*	*	1	1	0	0	1	0	1	0	1	1	1	0	1	0
04:00	*	*	2	0	3	0	1	0	1	1	1	0	1	2	2	0
05:00	*	*	0	1	1	0	0	0	0	0	0	1	1	0	0	0
06:00	*	*	5	2	4	4	0	2	8	2	2	1	2	0	4	2
07:00	*	*	9	9	7	4	2	3	11	4	3	0	3	3	6	4
08:00	*	*	18	14	9	14	2	3	13	17	11	4	6	8	10	10
09:00	*	*	22	25	17	17	1	4	26	23	17	15	9	10	15	16
10:00	*	*	26	38	24	29	4	17	26	28	28	29	24	26	22	28
11:00	*	*	18	38	31	38	5	13	25	47	24	39	30	23	22	33
12:00 PM	*	*	29	39	35	48	9	18	34	57	33	33	28	36	28	38
01:00	*	*	36	43	36	53	2	9	37	46	32	45	23	31	28	38
02:00	33	46	25	53	37	35	8	11	30	45	24	33	12	27	24	36
03:00	28	52	31	42	28	69	2	7	22	38	30	46	19	31	23	41
04:00	24	58	27	58	23	47	8	6	15	51	23	33	11	23	19	39
05:00	10	34	21	30	14	24	9	5	18	23	13	17	10	15	14	21
06:00	10	13	4	22	12	22	4	4	8	12	8	24	9	18	8	16
07:00	5	15	5	12	9	27	5	7	16	17	4	15	6	10	7	15
08:00	4	16	6	10	6	12	2	5	1	10	5	7	5	4	4	9
09:00	2	8	3	6	2	9	6	0	1	12	5	5	3	4	3	6
10:00	1	2	1	2	3	5	3	2	1	1	1	1	0	0	1	2
11:00	1	1	1	1	3	1	2	1	1	1	1	0	0	2	1	1
Lane Day	118	245	291	448	306	458	77	121	297	436	267	350	204	276	243	356
AM Peak	-	-	10:00	10:00	11:00	11:00	11:00	10:00	09:00	11:00	10:00	11:00	11:00	10:00	10:00	11:00
Vol.	-	-	26	38	31	38	5	17	26	47	28	39	30	26	22	33
PM Peak	14:00	16:00	13:00	16:00	14:00	15:00	12:00	12:00	13:00	12:00	12:00	15:00	12:00	12:00	12:00	15:00
Vol.	33	58	36	58	37	69	9	18	37	57	33	46	28	36	28	41

City of Dalton Gardens

Study Performed by HMM Engineering

6360 N 4th St
Dalton Gardens, ID 83815

271 East Hanley Avenue

Start Time	06-Nov-23		Tue		Wed		Thu		Fri		Sat		Sun		Week Average		
	WB	EB	WB	EB	WB	EB	WB	EB	WB	EB	WB	EB	WB	EB	WB	EB	
12:00 AM	*	*	*	*	*	*	*	*	2	2	3	6	0	3	2	4	
01:00	*	*	*	*	*	*	*	*	2	0	1	1	0	2	1	1	
02:00	*	*	*	*	*	*	*	*	1	1	2	1	2	0	2	1	
03:00	*	*	*	*	*	*	*	*	3	1	2	3	6	5	4	3	
04:00	*	*	*	*	*	*	*	*	10	5	3	0	2	3	5	3	
05:00	*	*	*	*	*	*	*	*	32	10	8	3	11	3	17	5	
06:00	*	*	*	*	*	*	*	*	59	28	25	7	19	7	34	14	
07:00	*	*	*	*	*	*	*	*	88	75	45	11	27	30	53	39	
08:00	*	*	*	*	*	*	*	*	126	108	48	38	50	32	75	59	
09:00	*	*	*	*	*	*	*	89	106	133	106	105	90	98	72	106	94
10:00	*	*	*	*	*	*	*	101	101	115	106	115	90	86	110	104	102
11:00	*	*	*	*	*	*	*	112	133	125	142	122	111	118	101	119	122
12:00 PM	*	*	*	*	*	*	*	112	104	127	124	112	132	97	154	112	128
01:00	*	*	*	*	*	*	*	109	132	127	163	114	134	97	119	112	137
02:00	*	*	*	*	*	*	*	170	173	145	146	102	124	95	92	128	134
03:00	*	*	*	*	*	*	*	171	227	144	179	84	94	85	122	121	156
04:00	*	*	*	*	*	*	*	142	213	128	168	91	132	80	114	110	157
05:00	*	*	*	*	*	*	*	117	173	109	153	77	79	45	92	87	124
06:00	*	*	*	*	*	*	*	74	128	77	67	57	68	29	40	59	76
07:00	*	*	*	*	*	*	*	64	87	35	47	25	49	20	36	36	55
08:00	*	*	*	*	*	*	*	57	84	27	64	27	51	27	35	34	58
09:00	*	*	*	*	*	*	*	17	34	27	23	26	32	13	9	21	24
10:00	*	*	*	*	*	*	*	16	16	19	14	4	17	5	4	11	13
11:00	*	*	*	*	*	*	*	5	14	4	7	10	12	3	1	6	8
Lane Day	0	0	0	0	0	0	1356	1725	1665	1739	1208	1285	1015	1186	1359	1517	
AM Peak	-	-	-	-	-	-	11:00	11:00	09:00	11:00	11:00	11:00	11:00	10:00	11:00	11:00	
Vol.	-	-	-	-	-	-	112	133	133	142	122	111	118	110	119	122	
PM Peak	-	-	-	-	-	-	15:00	15:00	14:00	15:00	13:00	13:00	12:00	12:00	14:00	16:00	
Vol.	-	-	-	-	-	-	171	227	145	179	114	134	97	154	128	157	

City of Dalton Gardens

Study Performed by HMM Engineering

6360 N 4th St
Dalton Gardens, ID 83815

271 East Hanley Avenue

Start Time	13-Nov-23		Tue		Wed		Thu		Fri		Sat		Sun		Week Average	
	WB	EB	WB	EB	WB	EB	WB	EB	WB	EB	WB	EB	WB	EB	WB	EB
12:00 AM	0	1	1	1	0	1	*	*	*	*	*	*	*	*	0	1
01:00	0	2	0	2	2	3	*	*	*	*	*	*	*	*	1	2
02:00	1	0	2	1	2	2	*	*	*	*	*	*	*	*	2	1
03:00	3	1	2	0	3	0	*	*	*	*	*	*	*	*	3	0
04:00	12	2	15	3	9	2	*	*	*	*	*	*	*	*	12	2
05:00	27	5	23	2	28	7	*	*	*	*	*	*	*	*	26	5
06:00	68	27	58	36	66	26	*	*	*	*	*	*	*	*	64	30
07:00	116	56	180	119	163	127	*	*	*	*	*	*	*	*	153	101
08:00	146	149	137	95	148	113	*	*	*	*	*	*	*	*	144	119
09:00	144	129	120	95	101	127	*	*	*	*	*	*	*	*	122	117
10:00	118	108	102	110	*	*	*	*	*	*	*	*	*	*	110	109
11:00	92	117	97	126	*	*	*	*	*	*	*	*	*	*	94	122
12:00 PM	105	148	113	131	*	*	*	*	*	*	*	*	*	*	109	140
01:00	111	111	99	114	*	*	*	*	*	*	*	*	*	*	105	112
02:00	126	154	172	151	*	*	*	*	*	*	*	*	*	*	149	152
03:00	180	199	177	206	*	*	*	*	*	*	*	*	*	*	178	202
04:00	122	168	152	201	*	*	*	*	*	*	*	*	*	*	137	184
05:00	78	165	98	186	*	*	*	*	*	*	*	*	*	*	88	176
06:00	62	120	61	91	*	*	*	*	*	*	*	*	*	*	62	106
07:00	71	88	45	66	*	*	*	*	*	*	*	*	*	*	58	77
08:00	39	40	24	48	*	*	*	*	*	*	*	*	*	*	32	44
09:00	17	20	12	23	*	*	*	*	*	*	*	*	*	*	14	22
10:00	10	7	10	9	*	*	*	*	*	*	*	*	*	*	10	8
11:00	4	0	4	7	*	*	*	*	*	*	*	*	*	*	4	4
Lane Day	1652	1817	1704	1823	522	408	0	0	0	0	0	0	0	0	1677	1836
AM Peak	08:00	08:00	07:00	11:00	07:00	07:00	-	-	-	-	-	-	-	-	07:00	11:00
Vol.	146	149	180	126	163	127	-	-	-	-	-	-	-	-	153	122
PM Peak	15:00	15:00	15:00	15:00	-	-	-	-	-	-	-	-	-	-	15:00	15:00
Vol.	180	199	177	206	-	-	-	-	-	-	-	-	-	-	178	202

Comb. Total	3469	3527	930	3081	3404	2493	2201	6389
ADT	ADT 3,148	AADT 3,148						

City of Dalton Gardens

Study Performed by HMM Engineering

6360 N 4th St
Dalton Gardens, ID 83815

1340 East Hanley Avenue

Start Time	06-Nov-23		Tue		Wed		Thu		Fri		Sat		Sun		Week Average			
	WB	EB	WB	EB	WB	EB	WB	EB	WB	EB	WB	EB	WB	EB	WB	EB		
12:00 AM	*	*	*	*	*	*	*	*	0	3	3	9	0	1	1	4		
01:00	*	*	*	*	*	*	*	*	0	0	1	2	1	1	1	1		
02:00	*	*	*	*	*	*	*	*	1	2	0	1	1	1	1	1		
03:00	*	*	*	*	*	*	*	*	2	4	0	1	6	0	3	2		
04:00	*	*	*	*	*	*	*	*	7	1	3	0	3	4	4	2		
05:00	*	*	*	*	*	*	*	*	14	4	7	6	5	2	9	4		
06:00	*	*	*	*	*	*	*	*	32	8	11	4	7	2	17	5		
07:00	*	*	*	*	*	*	*	*	60	52	23	12	21	19	35	28		
08:00	*	*	*	*	*	*	*	*	87	79	40	26	45	28	57	44		
09:00	*	*	*	*	*	*	*	*	57	61	85	77	59	48	65	68		
10:00	*	*	*	*	*	*	*	*	65	55	76	57	76	53	69	62		
11:00	*	*	*	*	*	*	*	*	57	85	98	123	85	83	56	57	74	87
12:00 PM	*	*	*	*	*	*	*	*	74	87	80	117	77	75	52	102	71	95
01:00	*	*	*	*	*	*	*	*	60	78	81	87	72	67	55	80	67	78
02:00	*	*	*	*	*	*	*	*	131	141	88	116	46	78	60	62	81	99
03:00	*	*	*	*	*	*	*	*	96	202	89	130	64	84	62	79	78	124
04:00	*	*	*	*	*	*	*	*	105	167	97	106	53	76	42	81	74	108
05:00	*	*	*	*	*	*	*	*	78	112	48	90	46	51	32	59	51	78
06:00	*	*	*	*	*	*	*	*	53	84	37	63	40	45	26	38	39	58
07:00	*	*	*	*	*	*	*	*	36	51	27	31	18	32	17	15	24	32
08:00	*	*	*	*	*	*	*	*	23	64	17	44	22	27	13	24	19	40
09:00	*	*	*	*	*	*	*	*	14	26	13	22	13	24	8	7	12	20
10:00	*	*	*	*	*	*	*	*	9	7	8	7	4	14	3	4	6	8
11:00	*	*	*	*	*	*	*	*	6	11	3	10	6	4	1	0	4	6
Lane Day	0	0	0	0	0	0	0	864	1231	1050	1243	768	879	634	767	862	1054	
AM Peak	-	-	-	-	-	-	-	10:00	11:00	11:00	11:00	11:00	11:00	09:00	11:00	11:00	11:00	11:00
Vol.	-	-	-	-	-	-	-	65	85	98	123	85	83	59	57	74	87	87
PM Peak	-	-	-	-	-	-	-	14:00	15:00	16:00	15:00	12:00	15:00	15:00	12:00	14:00	15:00	15:00
Vol.	-	-	-	-	-	-	-	131	202	97	130	77	84	62	102	81	124	124

City of Dalton Gardens

Study Performed by HMM Engineering

6360 N 4th St
Dalton Gardens, ID 83815

1340 East Hanley Avenue

Start Time	13-Nov-23		Tue		Wed		Thu		Fri		Sat		Sun		Week Average	
	WB	EB	WB	EB	WB	EB	WB	EB	WB	EB	WB	EB	WB	EB	WB	EB
12:00 AM	0	1	0	0	1	0	*	*	*	*	*	*	*	*	0	0
01:00	0	3	1	0	0	0	*	*	*	*	*	*	*	*	0	1
02:00	1	0	0	1	1	0	*	*	*	*	*	*	*	*	1	0
03:00	1	1	3	2	5	1	*	*	*	*	*	*	*	*	3	1
04:00	11	2	8	3	6	1	*	*	*	*	*	*	*	*	8	2
05:00	17	2	15	1	12	2	*	*	*	*	*	*	*	*	15	2
06:00	38	16	45	23	45	12	*	*	*	*	*	*	*	*	43	17
07:00	77	34	165	147	161	168	*	*	*	*	*	*	*	*	134	116
08:00	144	140	91	97	103	116	*	*	*	*	*	*	*	*	113	118
09:00	95	120	58	58	55	65	*	*	*	*	*	*	*	*	69	81
10:00	68	59	60	70	*	*	*	*	*	*	*	*	*	*	64	64
11:00	42	77	67	82	*	*	*	*	*	*	*	*	*	*	54	80
12:00 PM	65	87	61	97	*	*	*	*	*	*	*	*	*	*	63	92
01:00	65	89	47	89	*	*	*	*	*	*	*	*	*	*	56	89
02:00	124	125	138	155	*	*	*	*	*	*	*	*	*	*	131	140
03:00	101	166	113	187	*	*	*	*	*	*	*	*	*	*	107	176
04:00	92	151	105	153	*	*	*	*	*	*	*	*	*	*	98	152
05:00	54	112	73	122	*	*	*	*	*	*	*	*	*	*	64	117
06:00	52	92	41	45	*	*	*	*	*	*	*	*	*	*	46	68
07:00	37	69	27	46	*	*	*	*	*	*	*	*	*	*	32	58
08:00	25	22	19	35	*	*	*	*	*	*	*	*	*	*	22	28
09:00	14	18	15	19	*	*	*	*	*	*	*	*	*	*	14	18
10:00	4	1	3	4	*	*	*	*	*	*	*	*	*	*	4	2
11:00	0	1	2	4	*	*	*	*	*	*	*	*	*	*	1	2
Lane Day	1127	1388	1157	1440	389	365	0	0	0	0	0	0	0	0	1142	1424
	2515		2597		754		0		0		0		0		2566	
AM Peak	08:00	08:00	07:00	07:00	07:00	07:00	-	-	-	-	-	-	-	-	07:00	08:00
Vol.	144	140	165	147	161	168	-	-	-	-	-	-	-	-	134	118
PM Peak	14:00	15:00	14:00	15:00	-	-	-	-	-	-	-	-	-	-	14:00	15:00
Vol.	124	166	138	187	-	-	-	-	-	-	-	-	-	-	131	176

Comb. Total	2515	2597	754	2095	2293	1647	1401	4482
ADT	ADT 2,194	AADT 2,194						

City of Dalton Gardens

Study Performed by HMH Engineering

6360 N 4th St
Dalton Gardens, ID 83815

1307 Dalton Avenue

Start Time	20-Nov-23		Tue		Wed		Thu		Fri		Sat		Sun		Week Average	
	WB	EB	WB	EB	WB	EB	WB	EB	WB	EB	WB	EB	WB	EB	WB	EB
12:00 AM	*	*	2	4	7	7	3	5	4	3	5	2	8	7	5	5
01:00	*	*	2	1	2	2	3	2	5	1	4	5	3	0	3	2
02:00	*	*	1	1	2	1	2	2	1	4	4	2	3	6	2	3
03:00	*	*	4	1	2	1	0	1	2	0	1	2	3	0	2	1
04:00	*	*	12	2	9	2	5	0	4	3	2	1	3	2	6	2
05:00	*	*	25	5	23	7	9	7	18	9	7	6	4	8	14	7
06:00	*	*	54	28	51	18	5	5	13	12	13	8	10	4	24	12
07:00	*	*	93	41	68	19	19	18	37	28	35	13	25	19	46	23
08:00	*	*	107	59	89	53	34	40	80	44	47	32	66	28	70	43
09:00	*	*	91	67	103	72	41	55	78	46	67	56	75	44	76	57
10:00	*	*	96	94	86	66	58	51	95	63	98	68	99	87	89	72
11:00	*	*	101	113	112	87	75	73	98	80	88	91	101	81	96	88
12:00 PM	*	*	115	117	101	116	71	78	97	108	111	99	78	91	96	102
01:00	*	*	120	131	106	123	82	74	92	109	96	106	82	93	96	106
02:00	104	107	108	90	106	109	67	69	107	99	114	105	79	71	98	93
03:00	106	132	108	134	112	130	73	77	103	105	93	98	72	65	95	106
04:00	91	145	113	136	96	136	56	57	56	123	60	98	53	86	75	112
05:00	75	115	77	121	80	104	51	48	57	75	60	89	36	55	62	87
06:00	42	69	56	65	56	70	55	50	48	46	54	40	30	58	49	57
07:00	27	35	29	63	32	43	49	62	90	39	31	55	43	19	43	45
08:00	30	48	29	42	29	32	56	47	29	32	35	32	22	25	33	37
09:00	24	29	21	28	21	30	26	23	27	18	21	45	14	22	22	28
10:00	13	19	14	17	14	14	17	18	18	23	20	25	2	5	14	17
11:00	10	8	8	6	10	16	13	15	4	12	12	12	3	3	9	10
Lane	522	707	1386	1366	1317	1258	870	877	1163	1082	1078	1090	914	879	1125	1115
Day	1229		2752		2575		1747		2245		2168		1793		2240	
AM Peak	-	-	08:00	11:00	11:00	11:00	11:00	11:00	11:00	11:00	10:00	11:00	11:00	10:00	11:00	11:00
Vol.	-	-	107	113	112	87	75	73	98	80	98	91	101	87	96	88
PM Peak	15:00	16:00	13:00	16:00	15:00	16:00	13:00	12:00	14:00	16:00	14:00	13:00	13:00	13:00	14:00	16:00
Vol.	106	145	120	136	112	136	82	78	107	123	114	106	82	93	98	112

City of Dalton Gardens

Study Performed by HMH Engineering

6360 N 4th St
Dalton Gardens, ID 83815

1307 Dalton Avenue

Start Time	27-Nov-23		Tue		Wed		Thu		Fri		Sat		Sun		Week Average	
	WB	EB	WB	EB	WB	EB	WB	EB	WB	EB	WB	EB	WB	EB	WB	EB
12:00 AM	1	3	*	*	*	*	*	*	*	*	*	*	*	*	1	3
01:00	0	1	*	*	*	*	*	*	*	*	*	*	*	*	0	1
02:00	3	0	*	*	*	*	*	*	*	*	*	*	*	*	3	0
03:00	0	0	*	*	*	*	*	*	*	*	*	*	*	*	0	0
04:00	7	5	*	*	*	*	*	*	*	*	*	*	*	*	7	5
05:00	29	7	*	*	*	*	*	*	*	*	*	*	*	*	29	7
06:00	69	40	*	*	*	*	*	*	*	*	*	*	*	*	69	40
07:00	87	50	*	*	*	*	*	*	*	*	*	*	*	*	87	50
08:00	242	183	*	*	*	*	*	*	*	*	*	*	*	*	242	183
09:00	*	*	*	*	*	*	*	*	*	*	*	*	*	*	*	*
10:00	*	*	*	*	*	*	*	*	*	*	*	*	*	*	*	*
11:00	*	*	*	*	*	*	*	*	*	*	*	*	*	*	*	*
12:00 PM	*	*	*	*	*	*	*	*	*	*	*	*	*	*	*	*
01:00	*	*	*	*	*	*	*	*	*	*	*	*	*	*	*	*
02:00	*	*	*	*	*	*	*	*	*	*	*	*	*	*	*	*
03:00	*	*	*	*	*	*	*	*	*	*	*	*	*	*	*	*
04:00	*	*	*	*	*	*	*	*	*	*	*	*	*	*	*	*
05:00	*	*	*	*	*	*	*	*	*	*	*	*	*	*	*	*
06:00	*	*	*	*	*	*	*	*	*	*	*	*	*	*	*	*
07:00	*	*	*	*	*	*	*	*	*	*	*	*	*	*	*	*
08:00	*	*	*	*	*	*	*	*	*	*	*	*	*	*	*	*
09:00	*	*	*	*	*	*	*	*	*	*	*	*	*	*	*	*
10:00	*	*	*	*	*	*	*	*	*	*	*	*	*	*	*	*
11:00	*	*	*	*	*	*	*	*	*	*	*	*	*	*	*	*
Lane	438	289	0	0	0	0	0	0	0	0	0	0	0	0	438	289
Day	727		0		0		0		0		0		0		727	
AM Peak	08:00	08:00	-	-	-	-	-	-	-	-	-	-	-	-	08:00	08:00
Vol.	242	183	-	-	-	-	-	-	-	-	-	-	-	-	242	183
PM Peak	-	-	-	-	-	-	-	-	-	-	-	-	-	-	-	-
Vol.	-	-	-	-	-	-	-	-	-	-	-	-	-	-	-	-

Comb. Total	1956	2752	2575	1747	2245	2168	1793	2967
-------------	------	------	------	------	------	------	------	------

ADT	ADT 2,301	AADT 2,301						
-----	-----------	------------	--	--	--	--	--	--

Appendix C

City of Dalton Gardens

6360 N 4th St.
Dalton Gardens, ID 83815

Site Code: 59280400
Station ID:

Latitude: 0' 0.0000 South

Direction 1, Direction 2

Start Time	1	4	7	10	13	16	19	22	25	28	31	34	37	40	Total	85th Percent	95th Percent
10/30/23	*	*	*	*	*	*	*	*	*	*	*	*	*	*	999	*	*
01:00	*	*	*	*	*	*	*	*	*	*	*	*	*	*	*	*	*
02:00	*	*	*	*	*	*	*	*	*	*	*	*	*	*	*	*	*
03:00	*	*	*	*	*	*	*	*	*	*	*	*	*	*	*	*	*
04:00	*	*	*	*	*	*	*	*	*	*	*	*	*	*	*	*	*
05:00	*	*	*	*	*	*	*	*	*	*	*	*	*	*	*	*	*
06:00	*	*	*	*	*	*	*	*	*	*	*	*	*	*	*	*	*
07:00	*	*	*	*	*	*	*	*	*	*	*	*	*	*	*	*	*
08:00	*	*	*	*	*	*	*	*	*	*	*	*	*	*	*	*	*
09:00	*	*	*	*	*	*	*	*	*	*	*	*	*	*	*	*	*
10:00	*	*	*	*	*	*	*	*	*	*	*	*	*	*	*	*	*
11:00	*	*	*	*	*	*	*	*	*	*	*	*	*	*	*	*	*
12 PM	*	*	*	*	*	*	*	*	*	*	*	*	*	*	*	*	*
13:00	*	*	*	*	*	*	*	*	*	*	*	*	*	*	*	*	*
14:00	0	0	0	0	0	1	0	13	117	211	122	37	16	1	518	32	35
15:00	0	0	0	1	0	0	2	17	159	236	138	50	17	2	622	32	35
16:00	0	0	0	0	0	0	0	18	129	260	119	40	19	4	589	32	35
17:00	0	0	0	0	0	0	0	29	135	196	131	57	15	5	568	32	35
18:00	0	0	0	0	0	0	2	9	79	117	59	26	7	3	302	32	35
19:00	0	0	0	0	0	1	2	3	51	71	33	10	6	1	178	32	35
20:00	0	0	0	0	0	0	2	7	28	46	22	7	3	1	116	32	34
21:00	0	0	0	0	0	0	1	3	24	20	6	5	2	0	61	31	35
22:00	0	0	0	0	0	0	0	1	3	8	5	2	1	1	21	33	36
23:00	0	0	0	0	0	0	0	2	4	8	5	2	0	0	21	32	34
Total	0	0	0	1	0	2	9	102	729	1173	640	236	86	18	2996		
Percent	0.0%	0.0%	0.0%	0.0%	0.0%	0.1%	0.3%	3.4%	24.3%	39.2%	21.4%	7.9%	2.9%	0.6%			

AM Peak

Vol.

PM Peak

Vol.

15:00	14:00	15:00	17:00	15:00	16:00	15:00	17:00	16:00	17:00	15:00
1	1	2	29	159	260	138	57	19	5	622

City of Dalton Gardens

6360 N 4th St.
Dalton Gardens, ID 83815

Site Code: 59280400
Station ID:

Latitude: 0' 0.0000 South

Direction 1, Direction 2

Start Time	1	4	7	10	13	16	19	22	25	28	31	34	37	40	Total	85th Percent	95th Percent
10/31/23	0	0	0	0	0	0	0	0	1	3	2	1	0	0	7	32	34
01:00	0	0	0	0	0	0	0	0	1	1	0	0	0	0	2	29	29
02:00	0	0	0	0	0	0	0	0	1	1	0	1	0	0	3	34	35
03:00	0	0	0	0	0	0	0	0	0	0	1	0	0	0	1	32	32
04:00	0	0	0	0	0	0	0	2	1	6	1	3	1	0	14	34	36
05:00	0	0	0	0	1	0	0	2	5	16	3	2	4	1	34	34	37
06:00	0	0	0	0	0	0	0	7	56	79	37	13	2	1	195	31	34
07:00	0	0	0	0	1	7	0	16	139	160	73	28	3	2	429	31	34
08:00	0	0	0	0	2	2	2	20	109	162	70	25	3	4	399	31	33
09:00	0	0	0	0	0	0	1	11	110	137	68	18	7	1	353	31	34
10:00	0	0	0	0	0	1	2	10	109	168	76	29	13	2	410	32	35
11:00	0	0	0	0	3	1	3	19	104	186	79	39	8	2	444	32	34
12 PM	0	0	0	0	1	1	4	23	128	195	96	30	3	3	484	31	33
13:00	0	0	0	0	0	1	7	24	128	185	94	29	17	4	489	32	35
14:00	0	0	0	1	3	2	1	23	162	185	89	37	5	7	515	31	34
15:00	0	0	0	0	0	1	2	28	171	228	138	46	11	2	627	32	34
16:00	0	0	0	0	0	1	1	14	152	250	160	52	10	2	642	32	34
17:00	0	0	0	0	0	0	2	16	147	228	126	32	9	6	566	31	34
18:00	0	0	0	1	0	0	0	21	96	113	47	22	3	0	303	31	34
19:00	0	0	0	0	0	1	3	12	41	63	35	16	2	2	175	32	34
20:00	0	0	0	1	0	1	1	7	56	72	31	8	2	1	180	31	33
21:00	0	0	0	0	0	0	2	1	40	48	30	8	4	5	138	32	35
22:00	0	0	0	0	0	0	0	3	16	12	14	5	2	1	53	32	35
23:00	0	0	0	0	0	0	2	0	6	5	7	5	0	0	25	33	35
Total	0	0	0	3	11	19	33	259	1779	2503	1277	449	109	46	6488		
Percent	0.0%	0.0%	0.0%	0.0%	0.2%	0.3%	0.5%	4.0%	27.4%	38.6%	19.7%	6.9%	1.7%	0.7%			
AM Peak					11:00	07:00	11:00	08:00	07:00	11:00	11:00	11:00	10:00	08:00	11:00		
Vol.					3	7	3	20	139	186	79	39	13	4	444		
PM Peak				14:00	14:00	14:00	13:00	15:00	15:00	16:00	16:00	16:00	13:00	14:00	16:00		
Vol.				1	3	2	7	28	171	250	160	52	17	7	642		

City of Dalton Gardens

6360 N 4th St.
Dalton Gardens, ID 83815

Site Code: 59280400
Station ID:

Latitude: 0' 0.0000 South

Direction 1, Direction 2

Start Time	1	4	7	10	13	16	19	22	25	28	31	34	37	40	Total	85th Percent	95th Percent
11/01/23	0	0	0	0	0	0	0	1	4	5	3	1	1	1	16	32	36
01:00	0	0	0	0	0	0	0	0	1	1	2	2	1	0	7	35	37
02:00	0	0	0	0	0	0	0	0	0	0	0	0	0	1	1	*	*
03:00	0	0	0	0	0	0	0	0	0	0	0	1	1	0	2	38	38
04:00	0	0	0	0	0	0	0	1	0	3	0	5	2	1	12	36	38
05:00	0	0	0	2	0	0	0	1	13	11	14	4	1	0	46	32	35
06:00	0	0	0	0	1	0	0	12	49	62	22	6	2	2	156	30	33
07:00	0	0	0	0	0	0	8	31	154	177	69	20	4	1	464	31	33
08:00	0	0	0	0	0	0	1	9	111	177	86	26	14	3	427	32	35
09:00	0	0	0	0	0	0	1	14	116	176	87	28	8	4	434	32	34
10:00	0	0	0	1	0	1	2	12	99	143	62	28	7	4	359	32	34
11:00	0	0	1	0	0	1	1	12	133	180	87	28	14	6	463	32	35
12 PM	0	0	0	0	0	0	2	13	104	192	105	32	15	5	468	32	35
13:00	0	0	0	0	3	3	3	14	133	167	88	22	7	2	442	31	33
14:00	0	0	0	0	0	1	4	37	159	203	84	27	9	0	524	31	34
15:00	0	0	0	0	0	0	2	22	150	239	118	40	12	4	587	32	34
16:00	0	0	0	0	1	0	1	14	150	256	116	34	11	3	586	31	34
17:00	0	0	0	0	1	4	7	39	141	226	105	25	14	4	566	31	34
18:00	0	0	0	0	0	0	1	9	71	121	54	16	4	5	281	31	34
19:00	0	0	0	0	0	0	2	8	69	71	40	8	7	2	207	31	34
20:00	0	0	0	0	0	0	2	4	38	42	24	7	6	0	123	32	35
21:00	0	0	0	0	2	0	0	1	28	20	9	6	1	1	68	31	34
22:00	0	0	0	0	0	0	0	2	5	9	7	3	1	0	27	32	35
23:00	0	0	0	0	0	0	0	3	6	2	3	1	0	0	15	31	33
Total	0	0	1	3	8	10	37	259	1734	2483	1185	370	142	49	6281		
Percent	0.0%	0.0%	0.0%	0.0%	0.1%	0.2%	0.6%	4.1%	27.6%	39.5%	18.9%	5.9%	2.3%	0.8%			
AM Peak Vol.			11:00	05:00	06:00	10:00	07:00	07:00	07:00	11:00	09:00	09:00	08:00	11:00	07:00		
PM Peak Vol.					13:00	17:00	17:00	17:00	14:00	16:00	15:00	15:00	12:00	12:00	15:00		

City of Dalton Gardens

6360 N 4th St.
Dalton Gardens, ID 83815

Site Code: 59280400
Station ID:

Latitude: 0' 0.0000 South

Direction 1, Direction 2

Start Time	1	4	7	10	13	16	19	22	25	28	31	34	37	40	Total	85th Percent	95th Percent
11/02/23	0	0	0	0	0	0	0	1	2	2	1	0	0	0	6	30	32
01:00	0	0	0	0	0	0	0	0	0	1	3	2	0	0	6	34	35
02:00	0	0	0	0	0	0	0	0	1	0	2	0	0	0	3	32	32
03:00	0	0	0	0	0	0	0	0	0	2	2	0	0	0	4	32	32
04:00	0	0	0	0	0	0	0	1	3	1	3	2	0	0	10	33	35
05:00	0	0	0	0	1	0	0	1	10	16	11	7	0	0	46	33	35
06:00	0	0	1	0	0	0	1	4	50	77	33	13	4	1	184	32	34
07:00	0	0	0	0	0	1	0	29	143	175	63	20	8	0	439	31	33
08:00	0	0	0	0	0	2	1	21	124	173	68	19	10	4	422	31	34
09:00	0	0	0	0	0	0	0	8	86	156	72	29	10	2	363	32	35
10:00	0	0	1	0	1	1	4	7	113	133	64	34	3	1	362	32	34
11:00	0	0	1	1	0	1	0	16	128	170	60	21	7	6	411	31	34
12 PM	0	0	0	0	0	1	0	19	98	174	79	36	5	3	415	32	34
13:00	0	0	0	0	0	2	6	13	110	166	105	40	15	4	461	32	35
14:00	0	0	0	0	0	0	1	17	160	192	92	39	12	1	514	32	34
15:00	0	0	0	0	0	1	0	17	197	240	122	51	16	1	645	32	35
16:00	0	0	0	0	0	0	3	18	132	234	117	40	13	3	560	32	34
17:00	0	0	0	0	0	1	1	22	135	226	97	40	6	3	531	31	34
18:00	0	0	0	0	0	0	2	9	78	99	54	13	7	1	263	31	34
19:00	0	0	0	0	1	3	3	14	41	58	33	20	3	0	176	32	35
20:00	0	0	0	0	0	2	2	4	33	46	13	14	3	1	118	32	35
21:00	0	0	0	0	0	0	1	1	17	29	18	6	2	5	79	32	35
22:00	0	0	1	0	0	0	0	2	14	8	7	3	0	1	36	32	34
23:00	0	0	0	0	0	0	0	1	4	9	2	1	3	1	21	36	38
Total	0	0	4	1	3	15	25	225	1679	2387	1121	450	127	38	6075		
Percent	0.0%	0.0%	0.1%	0.0%	0.0%	0.2%	0.4%	3.7%	27.6%	39.3%	18.5%	7.4%	2.1%	0.6%			
AM Peak Vol.			06:00	11:00	05:00	08:00	10:00	07:00	07:00	07:00	09:00	10:00	08:00	11:00	07:00		
PM Peak Vol.			22:00		19:00	19:00	13:00	17:00	15:00	15:00	15:00	15:00	15:00	21:00	15:00		

City of Dalton Gardens

6360 N 4th St.
Dalton Gardens, ID 83815

Site Code: 59280400
Station ID:

Latitude: 0' 0.0000 South

Direction 1, Direction 2

Start Time	1	4	7	10	13	16	19	22	25	28	31	34	37	40	Total	85th Percent	95th Percent
11/03/23	0	0	0	0	0	0	0	0	3	5	1	0	0	0	9	29	31
01:00	0	0	0	0	0	0	0	0	0	0	1	1	1	1	4	37	38
02:00	0	0	0	0	0	0	0	0	3	1	0	0	1	0	5	36	38
03:00	0	0	0	0	0	0	0	1	0	3	1	1	0	0	6	33	35
04:00	0	0	0	0	0	1	0	0	0	5	4	1	0	0	11	32	34
05:00	0	0	0	0	0	0	0	1	6	12	9	7	5	2	42	35	37
06:00	0	0	0	0	0	0	1	6	53	53	32	8	3	0	156	31	34
07:00	0	0	0	0	1	0	0	24	126	160	70	22	10	2	415	31	34
08:00	0	0	0	0	0	0	0	5	77	155	75	32	4	4	352	32	34
09:00	0	0	1	0	0	0	2	8	90	165	71	24	4	0	365	31	34
10:00	0	0	0	0	0	1	2	10	95	165	92	37	5	3	410	32	34
11:00	0	0	0	1	0	0	0	5	116	175	115	54	20	4	490	33	35
12 PM	0	0	0	0	0	0	1	10	105	219	115	39	16	7	512	32	35
13:00	0	0	0	1	0	0	1	7	100	182	145	63	15	8	522	33	35
14:00	0	0	0	0	0	0	2	17	153	224	126	51	12	5	590	32	34
15:00	0	0	0	0	3	1	8	18	173	238	144	64	10	2	661	32	34
16:00	0	0	0	2	1	0	0	21	153	229	141	55	16	7	625	32	35
17:00	0	0	0	0	0	1	11	23	167	211	100	24	4	3	544	31	33
18:00	0	0	0	0	0	2	3	10	125	157	92	26	18	10	443	32	35
19:00	0	0	0	0	0	0	0	3	82	92	56	20	8	3	264	32	35
20:00	0	0	0	1	0	0	1	11	54	81	42	12	3	0	205	31	34
21:00	0	0	0	0	0	0	2	18	81	83	39	10	5	4	242	31	33
22:00	0	0	0	0	0	0	0	1	12	25	9	2	0	0	49	31	32
23:00	0	0	0	1	1	0	0	2	11	5	5	4	1	2	32	33	35
Total	0	0	1	6	6	6	34	201	1785	2645	1485	557	161	67	6954		
Percent	0.0%	0.0%	0.0%	0.1%	0.1%	0.1%	0.5%	2.9%	25.7%	38.0%	21.4%	8.0%	2.3%	1.0%			
AM Peak			09:00	11:00	07:00	04:00	09:00	07:00	07:00	11:00	11:00	11:00	11:00	08:00	11:00		
Vol.			1	1	1	1	2	24	126	175	115	54	20	4	490		
PM Peak				16:00	15:00	18:00	17:00	17:00	15:00	15:00	13:00	15:00	18:00	18:00	15:00		
Vol.				2	3	2	11	23	173	238	145	64	18	10	661		

City of Dalton Gardens

6360 N 4th St.
Dalton Gardens, ID 83815

Site Code: 59280400
Station ID:

Latitude: 0' 0.0000 South

Direction 1, Direction 2

Start Time	1	4	7	10	13	16	19	22	25	28	31	34	37	40	Total	85th Percent	95th Percent
11/04/23	0	0	0	0	0	0	0	1	0	5	5	2	3	0	16	36	38
01:00	0	0	0	0	0	0	0	0	3	2	5	1	0	0	11	32	34
02:00	0	0	0	0	0	0	0	0	1	2	1	1	0	0	5	33	35
03:00	0	0	0	0	0	0	0	0	0	0	1	1	0	0	2	35	35
04:00	0	0	0	0	0	0	0	0	0	2	0	1	0	0	3	34	35
05:00	0	0	0	0	1	0	0	0	1	5	5	0	1	1	14	32	37
06:00	0	0	1	1	0	0	0	0	14	13	12	2	1	0	44	32	34
07:00	0	0	0	0	0	0	0	10	18	26	17	7	1	2	81	32	34
08:00	0	0	0	0	0	1	2	1	45	62	43	28	7	4	193	33	35
09:00	0	0	0	1	5	2	1	3	62	135	71	31	10	3	324	32	35
10:00	0	0	1	0	1	0	3	6	98	151	86	39	6	7	398	32	34
11:00	0	0	0	0	0	0	1	10	93	173	121	55	16	5	474	33	35
12 PM	0	0	0	0	0	0	0	11	106	173	119	51	20	9	489	32	35
13:00	0	0	0	3	1	0	1	8	79	144	105	54	12	2	409	33	35
14:00	0	0	1	1	0	0	1	10	60	132	105	52	14	9	385	33	35
15:00	0	0	3	2	0	0	0	6	54	132	99	46	13	7	362	33	35
16:00	0	0	0	0	0	0	0	9	78	167	104	36	11	1	406	32	35
17:00	0	0	0	2	4	0	5	11	83	122	67	19	14	4	331	32	35
18:00	0	0	1	0	0	1	1	11	73	81	47	17	9	2	243	32	35
19:00	0	0	0	0	0	0	0	13	33	49	21	8	5	3	132	32	35
20:00	0	0	0	0	0	0	0	5	20	35	23	6	3	0	92	32	35
21:00	0	0	0	0	0	0	0	1	21	32	23	3	0	0	80	31	32
22:00	0	0	0	0	0	0	0	1	16	22	17	5	1	2	64	32	34
23:00	0	0	0	0	0	0	0	0	12	16	8	2	1	2	41	31	34
Total	0	0	7	10	12	4	15	117	970	1681	1105	467	148	63	4599		
Percent	0.0%	0.0%	0.2%	0.2%	0.3%	0.1%	0.3%	2.5%	21.1%	36.6%	24.0%	10.2%	3.2%	1.4%			
AM Peak			06:00	06:00	09:00	09:00	10:00	07:00	10:00	11:00	11:00	11:00	11:00	10:00	11:00		
Vol.			1	1	5	2	3	10	98	173	121	55	16	7	474		
PM Peak			15:00	13:00	17:00	18:00	17:00	19:00	12:00	12:00	12:00	13:00	12:00	12:00	12:00		
Vol.			3	3	4	1	5	13	106	173	119	54	20	9	489		

City of Dalton Gardens

6360 N 4th St.
Dalton Gardens, ID 83815

Site Code: 59280400
Station ID:

Latitude: 0' 0.0000 South

Direction 1, Direction 2

Start Time	1	4	7	10	13	16	19	22	25	28	31	34	37	40	Total	85th Percent	95th Percent
11/05/23	0	0	0	0	1	0	0	1	3	7	2	2	1	0	17	33	36
01:00	0	0	0	0	0	0	0	2	4	4	3	2	1	2	18	33	36
02:00	0	0	0	0	0	0	0	0	2	1	0	0	0	0	3	28	29
03:00	0	0	0	0	0	0	0	0	0	2	1	1	0	0	4	34	35
04:00	0	0	0	0	0	0	0	0	1	0	1	0	0	0	2	32	32
05:00	0	0	0	0	0	0	0	2	3	1	1	1	0	1	9	32	34
06:00	0	0	0	0	0	0	0	2	5	5	5	2	0	0	19	32	34
07:00	0	0	0	0	1	0	0	1	7	11	7	0	1	1	29	31	32
08:00	0	0	0	1	0	0	1	1	22	42	32	15	1	2	117	32	35
09:00	0	0	0	0	2	0	0	7	39	84	41	15	7	2	197	32	35
10:00	0	0	0	0	0	1	2	14	75	145	75	25	7	2	346	32	34
11:00	0	0	0	1	1	1	0	15	78	150	97	38	12	4	397	32	35
12 PM	0	0	0	0	0	1	2	11	97	156	108	40	14	2	431	32	35
13:00	0	0	0	0	0	0	1	15	92	144	95	38	14	8	407	32	35
14:00	0	0	0	0	0	0	0	6	78	132	105	50	14	3	388	33	35
15:00	0	0	0	0	0	1	2	6	68	123	72	32	20	0	324	33	36
16:00	0	0	0	0	0	0	1	10	83	126	81	36	12	6	355	32	35
17:00	0	0	0	0	0	0	3	13	70	121	81	26	9	4	327	32	35
18:00	0	0	0	0	0	1	4	12	68	89	50	25	1	2	252	32	34
19:00	0	0	0	0	0	1	1	7	48	50	32	16	3	2	160	32	35
20:00	0	0	0	0	0	0	0	5	29	41	20	3	4	5	107	31	34
21:00	0	0	0	0	0	0	2	2	19	24	9	8	2	1	67	33	35
22:00	0	0	0	0	0	0	0	1	11	13	13	2	1	2	43	32	34
23:00	0	0	0	0	0	0	0	2	3	8	6	0	0	2	21	31	32
Total	0	0	0	2	5	6	19	135	905	1479	937	377	124	51	4040		
Percent	0.0%	0.0%	0.0%	0.0%	0.1%	0.1%	0.5%	3.3%	22.4%	36.6%	23.2%	9.3%	3.1%	1.3%			
AM Peak				08:00	09:00	10:00	10:00	11:00	11:00	11:00	11:00	11:00	11:00	11:00	11:00	11:00	
Vol.				1	2	1	2	15	78	150	97	38	12	4	397		
PM Peak						12:00	18:00	13:00	12:00	12:00	12:00	14:00	15:00	13:00	12:00		
Vol.						1	4	15	97	156	108	50	20	8	431		

City of Dalton Gardens

6360 N 4th St.
Dalton Gardens, ID 83815

Site Code: 77280400
Station ID:

Latitude: 0' 0.0000 South

Direction 1, Direction 2

Start Time	1	4	7	10	13	16	19	22	25	28	31	34	37	40	Total	85th Percent	95th Percent
10/30/23	*	*	*	*	*	*	*	*	*	*	*	*	*	*	*	*	*
01:00	*	*	*	*	*	*	*	*	*	*	*	*	*	*	*	*	*
02:00	*	*	*	*	*	*	*	*	*	*	*	*	*	*	*	*	*
03:00	*	*	*	*	*	*	*	*	*	*	*	*	*	*	*	*	*
04:00	*	*	*	*	*	*	*	*	*	*	*	*	*	*	*	*	*
05:00	*	*	*	*	*	*	*	*	*	*	*	*	*	*	*	*	*
06:00	*	*	*	*	*	*	*	*	*	*	*	*	*	*	*	*	*
07:00	*	*	*	*	*	*	*	*	*	*	*	*	*	*	*	*	*
08:00	*	*	*	*	*	*	*	*	*	*	*	*	*	*	*	*	*
09:00	*	*	*	*	*	*	*	*	*	*	*	*	*	*	*	*	*
10:00	*	*	*	*	*	*	*	*	*	*	*	*	*	*	*	*	*
11:00	*	*	*	*	*	*	*	*	*	*	*	*	*	*	*	*	*
12 PM	*	*	*	*	*	*	*	*	*	*	*	*	*	*	*	*	*
13:00	*	*	*	*	*	*	*	*	*	*	*	*	*	*	*	*	*
14:00	0	0	0	1	0	0	1	7	64	223	167	106	30	13	612	34	36
15:00	0	0	0	0	0	0	3	1	103	241	205	76	34	11	674	33	36
16:00	0	0	0	0	0	0	1	4	83	242	207	75	32	9	653	33	35
17:00	0	0	0	0	0	0	0	2	95	244	157	80	18	13	609	33	35
18:00	0	0	0	0	0	0	1	3	55	132	114	51	17	8	381	33	35
19:00	0	0	0	0	0	0	0	4	35	70	66	27	9	5	216	33	35
20:00	0	0	0	0	0	0	0	5	24	48	41	17	5	4	144	33	35
21:00	0	0	0	0	0	0	0	1	19	27	22	6	3	5	83	32	35
22:00	0	0	0	0	0	0	0	0	3	11	5	3	2	0	24	34	37
23:00	0	0	0	0	0	0	0	0	6	8	3	5	2	0	24	35	37
Total	0	0	0	1	0	0	6	27	487	1246	987	446	152	68	3420		
Percent	0.0%	0.0%	0.0%	0.0%	0.0%	0.0%	0.2%	0.8%	14.2%	36.4%	28.9%	13.0%	4.4%	2.0%			
AM Peak Vol.																	
PM Peak Vol.				14:00			15:00	14:00	15:00	17:00	16:00	14:00	15:00	14:00	15:00		
				1			3	7	103	244	207	106	34	13	674		

City of Dalton Gardens

6360 N 4th St.
Dalton Gardens, ID 83815

Site Code: 77280400
Station ID:

Latitude: 0' 0.0000 South

Direction 1, Direction 2

Start Time	1	4	7	10	13	16	19	22	25	28	31	34	37	40	Total	85th Percent	95th Percent
10/31/23	0	0	0	0	0	0	0	0	0	1	2	2	0	0	5	34	35
01:00	0	0	0	0	0	0	0	0	2	0	0	0	0	0	2	26	26
02:00	0	0	0	0	0	0	1	0	1	0	1	1	0	0	4	34	35
03:00	0	0	0	0	0	0	0	0	0	0	1	0	0	0	1	32	32
04:00	0	0	0	0	0	0	0	0	2	3	3	3	1	1	13	35	37
05:00	0	0	1	0	0	1	0	2	7	14	11	6	1	2	45	33	35
06:00	0	0	0	0	0	0	0	2	45	81	53	18	7	2	208	32	35
07:00	0	0	0	0	0	0	1	7	93	277	179	54	15	5	631	32	35
08:00	0	0	0	0	0	0	1	4	81	175	144	52	18	6	481	32	35
09:00	0	0	0	1	0	0	1	1	42	160	114	63	28	5	415	34	36
10:00	0	0	0	0	0	0	0	2	42	151	122	70	28	12	427	34	36
11:00	0	0	0	0	0	1	2	1	45	178	131	76	29	11	474	34	36
12 PM	0	0	0	0	2	0	0	1	73	183	128	79	23	14	503	34	35
13:00	0	0	0	0	0	0	0	5	55	181	142	64	32	7	486	34	36
14:00	0	0	1	0	1	0	1	16	76	227	213	57	21	9	622	32	35
15:00	0	0	0	2	0	0	1	6	85	247	197	93	40	21	692	34	36
16:00	0	0	0	0	0	0	1	6	86	269	241	110	33	11	757	33	35
17:00	0	0	0	0	0	0	2	5	76	233	166	85	32	15	614	33	36
18:00	0	0	0	0	0	0	2	8	70	140	94	30	12	3	359	32	35
19:00	0	0	0	0	0	0	1	6	54	88	55	26	9	3	242	32	35
20:00	0	0	0	1	0	0	0	1	45	119	79	24	8	1	278	32	35
21:00	0	0	0	0	0	0	0	6	39	67	34	23	13	6	188	34	36
22:00	0	0	0	0	0	0	0	0	20	26	17	9	6	4	82	34	37
23:00	0	0	0	0	0	0	0	0	1	11	5	7	0	0	24	34	35
Total	0	0	2	4	3	2	14	79	1040	2831	2132	952	356	138	7553		
Percent	0.0%	0.0%	0.0%	0.1%	0.0%	0.0%	0.2%	1.0%	13.8%	37.5%	28.2%	12.6%	4.7%	1.8%			
AM Peak			05:00	09:00		05:00	11:00	07:00	07:00	07:00	07:00	11:00	11:00	10:00	07:00		
Vol.			1	1		1	2	7	93	277	179	76	29	12	631		
PM Peak			14:00	15:00	12:00		17:00	14:00	16:00	16:00	16:00	16:00	15:00	15:00	16:00		
Vol.			1	2	2		2	16	86	269	241	110	40	21	757		

City of Dalton Gardens

6360 N 4th St.
Dalton Gardens, ID 83815

Site Code: 77280400
Station ID:

Latitude: 0' 0.0000 South

Direction 1, Direction 2

Start Time	1	4	7	10	13	16	19	22	25	28	31	34	37	40	Total	85th Percent	95th Percent
11/01/23	0	0	0	0	0	0	0	0	5	7	2	0	1	1	16	31	36
01:00	0	0	0	0	0	0	0	0	1	3	1	1	1	1	8	35	37
02:00	0	0	0	0	0	0	0	0	0	0	0	0	0	1	1	*	*
03:00	0	0	0	0	0	0	1	1	1	0	1	0	0	1	5	31	32
04:00	0	0	0	0	0	0	0	0	0	2	4	4	1	0	11	35	37
05:00	0	0	0	0	0	0	1	0	6	14	11	12	7	2	53	35	37
06:00	0	0	0	0	0	0	1	7	34	66	55	12	5	3	183	32	35
07:00	0	0	0	0	0	0	1	6	88	282	186	62	13	3	641	32	35
08:00	0	0	0	1	0	2	0	14	83	202	141	50	15	8	516	32	35
09:00	0	0	0	0	0	0	1	1	64	177	116	49	19	8	435	33	35
10:00	0	0	0	0	0	0	0	3	41	128	144	53	24	11	404	34	36
11:00	0	0	0	0	0	0	0	3	51	165	131	68	30	10	458	34	36
12 PM	0	0	0	0	0	0	0	7	68	179	151	67	23	6	501	33	35
13:00	0	0	0	0	1	0	0	10	69	165	149	74	11	9	488	33	35
14:00	0	0	0	0	0	0	1	6	94	210	164	75	21	13	584	33	35
15:00	0	0	0	0	0	0	0	5	79	262	213	102	26	19	706	33	35
16:00	0	0	1	1	0	0	0	6	62	237	189	84	30	20	630	33	35
17:00	0	0	0	0	0	0	2	2	85	255	177	78	32	6	637	33	36
18:00	0	0	0	0	0	0	0	5	56	136	121	32	11	3	364	32	35
19:00	0	0	0	0	0	0	0	5	52	79	51	22	12	8	229	33	36
20:00	0	0	0	0	0	0	1	4	25	64	42	15	7	3	161	32	35
21:00	0	0	0	0	2	0	0	3	12	34	13	10	7	4	85	34	37
22:00	0	0	0	0	0	0	0	0	11	6	5	4	3	1	30	34	37
23:00	0	0	0	0	0	0	0	0	8	5	3	1	0	0	17	31	33
Total	0	0	1	2	3	2	9	88	995	2678	2070	875	299	141	7163		
Percent	0.0%	0.0%	0.0%	0.0%	0.0%	0.0%	0.1%	1.2%	13.9%	37.4%	28.9%	12.2%	4.2%	2.0%			
AM Peak Vol.				08:00		08:00	03:00	08:00	07:00	07:00	07:00	11:00	11:00	10:00	07:00		
PM Peak Vol.			16:00	16:00	21:00		17:00	13:00	14:00	15:00	15:00	15:00	17:00	16:00	15:00		

City of Dalton Gardens

6360 N 4th St.
Dalton Gardens, ID 83815

Site Code: 77280400
Station ID:

Latitude: 0' 0.0000 South

Direction 1, Direction 2

Start Time	1	4	7	10	13	16	19	22	25	28	31	34	37	40	Total	85th Percent	95th Percent
11/02/23	0	0	0	0	0	0	0	0	2	2	2	0	2	0	8	37	38
01:00	0	0	0	0	0	0	0	0	1	1	0	1	0	1	4	34	35
02:00	0	0	0	0	0	0	0	0	1	1	1	2	0	0	5	34	35
03:00	0	0	0	0	0	0	0	1	0	1	0	2	0	1	5	35	35
04:00	0	0	0	0	0	0	0	1	1	1	5	1	1	0	10	34	37
05:00	0	0	2	3	0	0	1	0	6	21	9	9	4	1	56	34	36
06:00	0	0	0	0	0	0	0	11	39	77	58	14	6	5	210	32	35
07:00	0	0	1	4	2	0	0	8	95	222	193	68	20	3	616	32	35
08:00	0	0	1	0	3	3	0	6	70	210	143	59	17	14	526	32	35
09:00	0	0	0	0	2	0	0	1	46	166	125	62	22	5	429	33	36
10:00	0	0	0	0	0	0	0	4	47	133	125	59	29	7	404	34	36
11:00	0	0	0	0	0	0	0	6	78	167	121	60	22	5	459	33	35
12 PM	0	0	0	0	0	0	0	5	86	166	126	54	15	9	461	33	35
13:00	0	0	0	0	0	0	2	2	53	177	152	64	28	11	489	33	36
14:00	0	0	0	0	0	0	2	7	74	234	134	67	29	7	554	33	36
15:00	0	0	0	0	0	0	4	7	119	260	185	73	18	1	667	32	35
16:00	0	0	0	0	0	0	2	5	78	262	184	68	24	5	628	32	35
17:00	0	0	0	0	0	0	0	10	87	235	158	56	25	6	577	32	35
18:00	0	0	0	0	0	0	0	6	42	106	74	34	15	7	284	33	36
19:00	0	0	0	0	2	1	0	9	33	72	53	25	10	2	207	33	35
20:00	0	0	0	0	0	0	0	3	29	53	26	7	12	1	131	32	37
21:00	0	0	0	0	0	0	0	2	19	33	23	11	3	2	93	33	35
22:00	0	0	0	0	0	0	1	1	10	11	10	3	2	1	39	32	36
23:00	0	0	0	0	0	0	0	0	2	4	1	4	3	1	15	36	38
Total	0	0	4	7	9	4	12	95	1018	2615	1908	803	307	95	6877		
Percent	0.0%	0.0%	0.1%	0.1%	0.1%	0.1%	0.2%	1.4%	14.8%	38.0%	27.7%	11.7%	4.5%	1.4%			
AM Peak			05:00	07:00	08:00	08:00	05:00	06:00	07:00	07:00	07:00	07:00	10:00	08:00	07:00		
Vol.			2	4	3	3	1	11	95	222	193	68	29	14	616		
PM Peak					19:00	19:00	15:00	17:00	15:00	16:00	15:00	15:00	14:00	13:00	15:00		
Vol.					2	1	4	10	119	262	185	73	29	11	667		

City of Dalton Gardens

6360 N 4th St.
Dalton Gardens, ID 83815

Site Code: 77280400
Station ID:

Latitude: 0' 0.0000 South

Direction 1, Direction 2

Start Time	1	4	7	10	13	16	19	22	25	28	31	34	37	40	Total	85th Percent	95th Percent
11/03/23	0	0	0	0	0	0	0	0	2	4	3	2	0	0	11	33	35
01:00	0	0	0	0	0	0	0	0	1	1	1	0	1	1	5	37	38
02:00	0	0	0	0	0	0	0	0	1	1	1	0	1	0	4	37	38
03:00	0	0	0	0	0	0	0	1	0	1	3	3	0	0	8	34	35
04:00	0	0	0	0	0	0	0	0	0	8	5	2	1	0	16	33	36
05:00	0	0	0	0	0	0	2	2	9	16	14	11	6	4	64	35	37
06:00	0	0	0	0	0	0	0	8	37	60	51	21	2	3	182	32	35
07:00	0	0	0	0	0	0	0	7	67	242	168	55	15	5	559	32	35
08:00	0	0	0	0	0	0	0	4	62	196	130	45	20	8	465	32	35
09:00	0	0	0	0	0	0	2	4	60	152	100	52	18	4	392	33	35
10:00	0	0	0	0	0	3	0	3	48	147	131	72	24	9	437	34	36
11:00	0	0	0	0	0	0	0	4	36	184	136	84	28	6	478	34	36
12 PM	0	0	1	0	0	0	0	1	48	196	186	80	37	7	556	34	36
13:00	0	0	0	0	0	2	2	4	61	184	138	75	30	9	505	34	36
14:00	0	0	0	0	0	0	7	11	67	224	189	93	26	8	625	33	35
15:00	0	0	0	0	0	0	4	7	80	258	202	93	43	9	696	34	36
16:00	0	0	0	0	0	0	0	1	63	239	191	95	37	12	638	34	36
17:00	0	0	0	0	3	1	5	15	76	230	172	81	18	6	607	33	35
18:00	0	0	0	0	0	0	0	2	66	169	129	58	19	6	449	33	35
19:00	0	0	0	0	0	0	0	2	56	87	54	38	11	8	256	33	35
20:00	0	0	0	0	0	0	0	3	35	92	61	27	5	2	225	32	35
21:00	0	0	0	0	0	0	0	3	40	83	50	29	8	2	215	33	35
22:00	0	0	0	0	0	0	0	0	12	15	20	7	3	1	58	33	36
23:00	0	0	0	0	0	0	0	1	5	11	11	6	0	2	36	33	35
Total	0	0	1	0	3	6	22	83	932	2800	2146	1029	353	112	7487		
Percent	0.0%	0.0%	0.0%	0.0%	0.0%	0.1%	0.3%	1.1%	12.4%	37.4%	28.7%	13.7%	4.7%	1.5%			
AM Peak Vol.							10:00	05:00	06:00	07:00	07:00	11:00	11:00	10:00	07:00		
PM Peak Vol.			12:00		17:00	13:00	14:00	17:00	15:00	15:00	15:00	16:00	15:00	16:00	15:00		
			1		3	2	7	15	80	258	202	95	43	12	696		

City of Dalton Gardens

6360 N 4th St.
Dalton Gardens, ID 83815

Site Code: 77280400
Station ID:

Latitude: 0' 0.0000 South

Direction 1, Direction 2

Start Time	1	4	7	10	13	16	19	22	25	28	31	34	37	40	Total	85th Percent	95th Percent
11/04/23	0	0	0	0	0	0	1	0	4	5	7	3	3	0	23	35	37
01:00	0	0	0	0	0	0	0	1	2	5	4	2	1	0	15	34	36
02:00	0	0	0	0	0	0	0	0	1	1	3	0	0	1	6	32	32
03:00	0	0	0	0	0	0	0	0	0	2	0	1	3	0	6	38	38
04:00	0	0	0	0	0	0	0	0	4	2	0	1	0	0	7	29	34
05:00	0	0	0	0	0	0	0	0	3	9	3	2	0	1	18	32	34
06:00	0	0	0	0	0	0	0	4	8	9	12	5	4	1	43	34	37
07:00	0	0	0	0	0	0	0	0	16	25	21	14	4	2	82	34	36
08:00	0	0	0	0	0	0	1	2	19	71	69	33	12	7	214	34	36
09:00	0	0	0	0	0	0	0	0	28	110	107	62	15	8	330	34	35
10:00	0	0	0	0	0	0	1	5	35	122	159	79	27	13	441	34	36
11:00	0	0	0	2	0	0	0	0	45	170	126	101	34	11	489	34	36
12 PM	0	0	0	15	7	1	0	2	35	166	133	87	39	17	502	34	37
13:00	0	0	4	24	4	3	0	2	49	107	112	61	25	30	421	34	36
14:00	0	0	2	5	13	5	0	5	39	96	131	77	22	15	410	34	36
15:00	0	0	47	114	28	7	13	2	28	113	97	70	37	17	573	34	36
16:00	0	0	3	5	10	1	0	1	53	157	138	80	29	7	484	34	36
17:00	0	0	2	0	1	0	2	5	48	118	113	37	12	11	349	32	35
18:00	0	0	0	0	0	0	0	7	43	96	58	24	4	3	235	32	35
19:00	0	0	0	0	0	0	1	0	27	50	42	16	2	4	142	32	35
20:00	0	0	0	0	0	0	0	1	20	52	35	16	5	1	130	33	35
21:00	0	0	0	0	0	0	2	5	17	42	33	8	4	1	112	32	35
22:00	0	0	0	0	0	0	0	2	14	26	19	12	4	1	78	34	36
23:00	0	0	0	0	0	0	1	0	13	16	11	5	2	2	50	32	35
Total	0	0	58	165	63	17	22	44	551	1570	1433	796	288	153	5160		
Percent	0.0%	0.0%	1.1%	3.2%	1.2%	0.3%	0.4%	0.9%	10.7%	30.4%	27.8%	15.4%	5.6%	3.0%			
AM Peak				11:00			00:00	10:00	11:00	11:00	10:00	11:00	11:00	10:00	11:00		
Vol.				2			1	5	45	170	159	101	34	13	489		
PM Peak			15:00	15:00	15:00	15:00	15:00	18:00	16:00	12:00	16:00	12:00	12:00	13:00	15:00		
Vol.			47	114	28	7	13	7	53	166	138	87	39	30	573		

City of Dalton Gardens

6360 N 4th St.
Dalton Gardens, ID 83815

Site Code: 77280400

Station ID:

Latitude: 0' 0.0000 South

Direction 1, Direction 2																Total	85th	95th
Start	1	4	7	10	13	16	19	22	25	28	31	34	37	40		Percent	Percent	
Time	3	6	9	12	15	18	21	24	27	30	33	36	39	999				
11/05/23	0	0	0	2	0	1	0	0	4	8	6	3	0	3	27	32	34	
01:00	0	0	0	0	0	0	0	0	2	9	2	2	1	4	20	33	36	
02:00	0	0	0	1	2	2	0	0	0	2	1	0	0	0	8	29	31	
03:00	0	0	0	0	0	0	0	0	1	0	1	1	1	0	4	37	38	
04:00	0	0	0	0	0	0	0	0	2	0	1	0	0	0	3	31	32	
05:00	0	0	0	0	1	0	0	1	1	2	2	0	1	1	9	32	37	
06:00	0	0	0	0	0	0	0	0	5	8	6	1	0	0	20	32	33	
07:00	0	0	0	1	0	0	0	1	3	11	13	7	1	1	38	34	35	
08:00	0	0	0	0	1	0	0	4	11	40	31	29	15	4	135	35	37	
09:00	0	0	0	0	0	1	0	2	19	82	77	52	13	9	255	34	36	
10:00	0	0	0	0	0	1	0	3	39	118	130	68	22	10	391	34	36	
11:00	0	0	0	0	0	0	0	0	42	107	137	80	32	10	408	34	37	
12 PM	0	0	0	0	0	0	0	0	50	183	104	85	25	10	457	34	36	
13:00	0	0	1	3	1	5	2	5	81	155	131	74	26	12	496	34	36	
14:00	0	0	0	0	0	0	0	3	32	124	144	67	32	7	409	34	37	
15:00	0	0	0	0	0	2	0	2	33	131	138	59	26	9	400	34	36	
16:00	0	0	0	0	0	0	1	2	43	122	130	86	25	12	421	34	36	
17:00	0	0	0	0	0	1	0	4	44	111	111	65	19	8	363	34	36	
18:00	0	0	0	0	0	0	1	3	34	106	72	33	16	5	270	33	36	
19:00	0	0	0	0	0	0	0	5	37	56	46	31	10	4	189	34	36	
20:00	0	0	0	0	0	0	0	2	24	49	25	18	4	1	123	33	35	
21:00	0	0	0	0	0	0	0	0	17	34	23	8	5	2	89	32	36	
22:00	0	0	0	0	0	0	0	2	9	18	13	10	2	2	56	34	35	
23:00	0	0	0	0	0	0	0	0	6	10	8	2	1	4	31	32	35	
Total	0	0	1	7	5	13	4	39	539	1486	1352	781	277	118	4622			
Percent	0.0%	0.0%	0.0%	0.2%	0.1%	0.3%	0.1%	0.8%	11.7%	32.2%	29.3%	16.9%	6.0%	2.6%				
AM Peak				00:00	02:00	02:00		08:00	11:00	10:00	11:00	11:00	11:00	10:00	11:00			
Vol.				2	2	2		4	42	118	137	80	32	10	408			
PM Peak			13:00	13:00	13:00	13:00	13:00	13:00	13:00	12:00	14:00	16:00	14:00	13:00	13:00			
Vol.			1	3	1	5	2	5	81	183	144	86	32	12	496			

City of Dalton Gardens

6360 N 4th St.
Dalton Gardens, ID 83815

Site Code: 58801500
Station ID:

Latitude: 0' 0.0000 South

Direction 1, Direction 2

Start	1	4	7	10	13	16	19	22	25	28	31	34	37	40	Total	85th Percent	95th Percent
Time	3	6	9	12	15	18	21	24	27	30	33	36	39	999			
10/30/23	*	*	*	*	*	*	*	*	*	*	*	*	*	*	*	*	*
01:00	*	*	*	*	*	*	*	*	*	*	*	*	*	*	*	*	*
02:00	*	*	*	*	*	*	*	*	*	*	*	*	*	*	*	*	*
03:00	*	*	*	*	*	*	*	*	*	*	*	*	*	*	*	*	*
04:00	*	*	*	*	*	*	*	*	*	*	*	*	*	*	*	*	*
05:00	*	*	*	*	*	*	*	*	*	*	*	*	*	*	*	*	*
06:00	*	*	*	*	*	*	*	*	*	*	*	*	*	*	*	*	*
07:00	*	*	*	*	*	*	*	*	*	*	*	*	*	*	*	*	*
08:00	*	*	*	*	*	*	*	*	*	*	*	*	*	*	*	*	*
09:00	*	*	*	*	*	*	*	*	*	*	*	*	*	*	*	*	*
10:00	*	*	*	*	*	*	*	*	*	*	*	*	*	*	*	*	*
11:00	*	*	*	*	*	*	*	*	*	*	*	*	*	*	*	*	*
12 PM	*	*	*	*	*	*	*	*	*	*	*	*	*	*	*	*	*
13:00	*	*	*	*	*	*	*	*	*	*	*	*	*	*	*	*	*
14:00	0	0	0	1	1	0	9	35	137	117	69	17	3	2	391	31	33
15:00	0	0	0	0	1	1	3	28	132	131	71	33	6	2	408	32	34
16:00	0	0	2	0	0	3	1	34	91	197	84	26	11	0	449	31	34
17:00	0	0	0	0	0	1	3	31	106	137	65	16	8	0	367	31	34
18:00	0	0	1	1	2	1	0	21	59	60	27	14	3	0	189	31	34
19:00	0	0	0	0	0	0	2	13	53	46	26	14	3	0	157	32	34
20:00	0	0	0	0	5	0	1	7	23	23	27	10	3	2	101	32	35
21:00	0	0	0	0	0	0	1	5	11	17	12	8	1	2	57	33	35
22:00	0	0	0	0	0	0	0	2	6	5	3	2	3	0	21	35	37
23:00	0	0	0	0	0	0	0	2	2	1	4	0	1	1	11	32	37
Total	0	0	3	2	9	6	20	178	620	734	388	140	42	9	2151		
Percent	0.0%	0.0%	0.1%	0.1%	0.4%	0.3%	0.9%	8.3%	28.8%	34.1%	18.0%	6.5%	2.0%	0.4%			
AM Peak																	
Vol.																	
PM Peak			16:00	14:00	20:00	16:00	14:00	14:00	14:00	16:00	16:00	15:00	16:00	14:00	16:00		
Vol.			2	1	5	3	9	35	137	197	84	33	11	2	449		

City of Dalton Gardens

6360 N 4th St.
Dalton Gardens, ID 83815

Site Code: 58801500
Station ID:

Latitude: 0' 0.0000 South

Direction 1, Direction 2

Start Time	1	4	7	10	13	16	19	22	25	28	31	34	37	40	Total	85th Percent	95th Percent
10/31/23	0	0	0	0	0	0	0	0	0	6	1	0	0	0	7	29	31
01:00	0	0	0	0	0	0	0	0	1	0	0	0	0	0	1	26	26
02:00	0	0	0	0	0	0	0	0	0	0	0	0	0	0	0	*	*
03:00	0	0	0	0	0	0	0	0	0	0	1	0	0	0	1	32	32
04:00	0	0	0	0	0	0	0	0	1	3	5	2	4	1	16	37	38
05:00	0	0	0	0	0	0	0	6	9	8	7	3	1	1	35	32	35
06:00	0	0	0	0	0	0	4	9	38	44	26	5	2	0	128	31	33
07:00	0	0	0	2	2	0	2	47	135	149	72	23	5	2	439	31	33
08:00	0	0	0	0	0	0	0	20	84	99	63	23	2	1	292	32	34
09:00	0	0	0	0	1	2	0	14	67	79	54	20	7	1	245	32	35
10:00	0	0	0	0	0	0	2	10	56	81	56	26	6	4	241	32	35
11:00	0	0	0	0	0	2	3	12	58	81	64	20	4	0	244	32	34
12 PM	0	0	0	1	0	1	2	27	102	98	51	16	7	1	306	31	34
13:00	0	0	0	0	0	1	3	21	72	72	51	24	5	2	251	32	35
14:00	0	0	0	1	0	1	5	38	154	122	50	22	3	4	400	30	33
15:00	0	0	0	0	1	3	4	31	111	154	88	30	6	5	433	32	34
16:00	0	0	0	0	0	1	2	18	139	165	95	38	8	2	468	32	34
17:00	0	0	0	1	2	2	2	23	113	125	65	34	5	0	372	32	34
18:00	0	0	0	0	0	0	4	29	63	60	33	12	7	0	208	31	35
19:00	0	0	0	0	0	0	0	21	56	47	16	8	3	3	154	30	34
20:00	0	0	0	0	0	0	1	17	59	57	22	10	1	1	168	31	33
21:00	0	0	0	0	0	0	2	8	33	35	23	8	4	2	115	32	35
22:00	0	0	0	0	0	0	0	4	23	18	7	2	1	0	55	30	33
23:00	0	0	0	0	0	0	0	3	2	4	5	2	1	0	17	33	36
Total	0	0	0	5	6	13	36	358	1376	1507	855	328	82	30	4596		
Percent	0.0%	0.0%	0.0%	0.1%	0.1%	0.3%	0.8%	7.8%	29.9%	32.8%	18.6%	7.1%	1.8%	0.7%			
AM Peak				07:00	07:00	09:00	06:00	07:00	07:00	07:00	07:00	10:00	09:00	10:00	07:00		
Vol.				2	2	2	4	47	135	149	72	26	7	4	439		
PM Peak				12:00	17:00	15:00	14:00	14:00	14:00	16:00	16:00	16:00	16:00	15:00	16:00		
Vol.				1	2	3	5	38	154	165	95	38	8	5	468		

City of Dalton Gardens

6360 N 4th St.
Dalton Gardens, ID 83815

Site Code: 58801500
Station ID:

Latitude: 0' 0.0000 South

Direction 1, Direction 2

Start Time	1	4	7	10	13	16	19	22	25	28	31	34	37	40	Total	85th Percent	95th Percent
11/01/23	0	0	0	0	0	0	0	1	4	1	3	1	2	0	12	36	38
01:00	0	0	0	0	0	0	0	1	2	0	2	1	1	0	7	35	37
02:00	0	0	0	0	0	0	0	0	1	0	0	0	1	0	2	38	38
03:00	0	0	0	0	0	0	0	0	0	0	1	0	0	1	2	32	32
04:00	0	0	0	0	0	0	0	0	8	2	2	2	2	0	16	35	37
05:00	0	0	0	1	0	1	5	4	8	8	5	2	3	1	38	32	37
06:00	0	0	0	0	0	0	1	8	38	44	15	14	3	0	123	32	35
07:00	0	0	1	0	3	0	4	43	124	149	76	19	4	2	425	31	33
08:00	0	0	0	0	0	0	4	23	83	78	48	22	3	3	264	32	34
09:00	0	0	0	0	0	0	6	19	54	83	63	9	9	2	245	32	34
10:00	0	0	1	1	2	0	2	8	55	72	51	22	6	2	222	32	35
11:00	0	0	0	0	0	0	1	27	77	99	44	19	4	0	271	31	34
12 PM	0	0	0	0	2	0	1	17	60	87	63	19	6	3	258	32	34
13:00	0	0	0	0	0	0	5	25	65	82	46	14	10	1	248	32	35
14:00	0	0	0	1	0	0	5	38	125	117	67	23	5	1	382	31	34
15:00	0	0	0	0	0	1	3	27	131	157	82	26	7	2	436	31	34
16:00	0	0	0	1	0	2	2	20	117	167	90	33	10	2	444	32	34
17:00	0	0	0	0	3	2	5	32	113	116	51	26	10	1	359	31	35
18:00	0	0	0	0	0	0	0	15	59	70	26	24	7	1	202	33	35
19:00	0	0	0	0	0	0	3	11	47	36	20	8	2	2	129	31	34
20:00	0	0	0	0	0	0	0	16	22	27	24	4	2	1	96	31	33
21:00	0	0	0	0	0	0	0	5	16	21	14	1	1	0	58	31	32
22:00	0	0	0	0	2	0	1	1	4	5	5	2	0	1	21	32	34
23:00	0	0	0	0	0	0	0	0	6	1	4	1	0	0	12	32	34
Total	0	0	2	4	12	6	48	341	1219	1422	802	292	98	26	4272		
Percent	0.0%	0.0%	0.0%	0.1%	0.3%	0.1%	1.1%	8.0%	28.5%	33.3%	18.8%	6.8%	2.3%	0.6%			
AM Peak			07:00	05:00	07:00	05:00	09:00	07:00	07:00	07:00	07:00	08:00	09:00	08:00	07:00		
Vol.			1	1	3	1	6	43	124	149	76	22	9	3	425		
PM Peak				14:00	17:00	16:00	13:00	14:00	15:00	16:00	16:00	16:00	13:00	12:00	16:00		
Vol.				1	3	2	5	38	131	167	90	33	10	3	444		

City of Dalton Gardens

6360 N 4th St.
Dalton Gardens, ID 83815

Site Code: 58801500
Station ID:

Latitude: 0' 0.0000 South

Direction 1, Direction 2

Start Time	1	4	7	10	13	16	19	22	25	28	31	34	37	40	Total	85th Percent	95th Percent
11/02/23	0	0	0	0	0	0	0	1	1	1	1	2	1	1	8	35	37
01:00	0	0	0	0	0	0	0	0	0	0	0	0	0	0	0	*	*
02:00	0	0	0	0	0	0	0	0	1	1	1	0	0	0	3	31	32
03:00	0	0	0	0	0	0	0	0	0	2	1	0	0	1	4	31	32
04:00	0	0	0	0	0	0	0	0	0	2	1	1	3	0	7	37	38
05:00	0	0	0	0	0	0	1	1	5	13	6	5	1	0	32	33	35
06:00	0	0	0	0	0	1	1	13	38	40	19	8	3	1	124	31	34
07:00	0	0	0	1	1	1	7	33	132	129	53	21	7	3	388	31	34
08:00	0	0	0	0	0	0	3	23	72	104	68	14	5	0	289	31	33
09:00	0	0	0	2	0	1	4	19	65	68	36	22	7	1	225	32	35
10:00	0	0	0	1	1	3	3	23	54	71	36	15	1	2	210	31	34
11:00	0	0	0	0	0	1	1	25	88	81	34	12	2	2	246	31	33
12 PM	0	0	0	0	0	1	2	14	60	82	51	15	6	4	235	32	34
13:00	0	0	1	4	0	1	3	10	59	74	58	27	6	2	245	32	35
14:00	0	0	0	1	1	1	8	43	140	109	56	24	8	3	394	31	34
15:00	0	0	0	1	1	2	5	28	100	125	59	22	6	3	352	31	34
16:00	0	0	0	0	1	0	5	24	121	150	62	19	2	0	384	31	33
17:00	0	0	1	0	0	0	4	26	91	101	57	22	9	1	312	32	35
18:00	0	0	0	0	0	0	2	18	53	34	29	11	0	1	148	31	33
19:00	0	0	0	0	0	0	1	10	30	34	19	8	6	0	108	32	36
20:00	0	0	0	0	0	0	1	5	30	24	14	9	1	5	89	32	34
21:00	0	0	0	0	0	0	0	2	12	22	10	5	3	1	55	32	36
22:00	0	0	0	0	0	0	2	1	6	3	5	2	1	1	21	33	36
23:00	0	0	0	0	0	0	0	1	3	1	2	0	0	0	7	31	32
Total	0	0	2	10	5	12	53	320	1161	1271	678	264	78	32	3886		
Percent	0.0%	0.0%	0.1%	0.3%	0.1%	0.3%	1.4%	8.2%	29.9%	32.7%	17.4%	6.8%	2.0%	0.8%			
AM Peak				09:00	07:00	10:00	07:00	07:00	07:00	07:00	08:00	09:00	07:00	07:00	07:00		
Vol.				2	1	3	7	33	132	129	68	22	7	3	388		
PM Peak			13:00	13:00	14:00	15:00	14:00	14:00	14:00	16:00	16:00	13:00	17:00	20:00	14:00		
Vol.			1	4	1	2	8	43	140	150	62	27	9	5	394		

City of Dalton Gardens

6360 N 4th St.
Dalton Gardens, ID 83815

Site Code: 58801500
Station ID:

Latitude: 0' 0.0000 South

Direction 1, Direction 2

Start Time	1	4	7	10	13	16	19	22	25	28	31	34	37	40	Total	85th Percent	95th Percent
11/03/23	0	0	0	0	0	0	0	0	1	0	2	2	4	0	9	37	38
01:00	0	0	0	0	0	0	0	0	0	1	0	2	0	1	4	35	35
02:00	0	0	0	0	0	0	0	0	2	1	1	2	0	0	6	34	35
03:00	0	0	0	0	0	0	1	1	2	4	6	0	0	0	14	31	32
04:00	0	0	0	0	0	0	1	1	2	8	1	1	4	1	19	36	38
05:00	0	0	0	0	0	0	1	2	10	13	10	5	0	1	42	32	34
06:00	0	0	0	0	1	0	1	7	15	23	31	16	1	1	96	33	35
07:00	0	0	0	4	1	1	5	34	137	131	72	26	1	0	412	31	33
08:00	0	0	0	1	0	1	4	15	80	119	56	19	3	0	298	31	34
09:00	0	0	1	0	2	0	1	10	67	87	66	24	5	5	268	32	34
10:00	0	0	0	0	0	0	1	15	42	86	61	18	8	2	233	32	35
11:00	0	0	0	0	2	5	0	22	63	85	49	19	6	2	253	32	34
12 PM	0	0	0	1	0	1	4	24	98	91	49	18	10	6	302	31	35
13:00	0	0	1	0	1	1	5	21	80	77	70	29	8	1	294	32	35
14:00	0	0	0	0	5	2	9	47	129	159	85	31	3	2	472	31	34
15:00	0	0	0	3	0	0	0	26	123	167	83	22	9	4	437	31	34
16:00	0	0	0	0	0	1	2	30	132	134	72	33	11	5	420	32	35
17:00	0	0	0	0	0	0	0	23	82	118	65	30	9	2	329	32	35
18:00	0	0	0	0	2	0	3	12	42	69	47	10	5	2	192	32	34
19:00	0	0	0	0	0	0	0	7	40	33	22	17	2	2	123	33	35
20:00	0	0	0	0	0	1	1	11	35	20	20	7	2	2	99	32	34
21:00	0	0	0	0	1	2	1	6	24	29	18	3	2	2	88	31	33
22:00	0	0	0	0	0	0	0	3	10	12	5	4	2	4	40	33	36
23:00	0	0	0	0	0	0	0	4	4	7	3	7	2	2	29	35	36
Total	0	0	2	9	15	15	40	321	1220	1474	894	345	97	47	4479		
Percent	0.0%	0.0%	0.0%	0.2%	0.3%	0.3%	0.9%	7.2%	27.2%	32.9%	20.0%	7.7%	2.2%	1.0%			
AM Peak			09:00	07:00	09:00	11:00	07:00	07:00	07:00	07:00	07:00	07:00	10:00	09:00	07:00		
Vol.			1	4	2	5	5	34	137	131	72	26	8	5	412		
PM Peak			13:00	15:00	14:00	14:00	14:00	14:00	16:00	15:00	14:00	16:00	16:00	12:00	14:00		
Vol.			1	3	5	2	9	47	132	167	85	33	11	6	472		

City of Dalton Gardens

6360 N 4th St.
Dalton Gardens, ID 83815

Site Code: 58801500
Station ID:

Latitude: 0' 0.0000 South

Direction 1, Direction 2

Start Time	1	4	7	10	13	16	19	22	25	28	31	34	37	40	Total	85th Percent	95th Percent
11/04/23	0	0	0	0	0	1	0	2	4	3	0	1	1	0	12	33	37
01:00	0	0	0	0	0	1	0	0	0	4	2	0	1	1	9	32	37
02:00	0	0	0	0	0	0	0	0	1	1	1	0	0	2	5	31	32
03:00	0	0	0	0	0	0	0	0	1	1	0	1	0	0	3	34	35
04:00	0	0	0	0	0	0	0	1	0	2	0	1	1	1	6	36	38
05:00	0	0	0	0	0	0	1	0	4	6	2	2	0	0	15	32	34
06:00	0	0	0	1	0	0	0	3	10	8	3	0	1	0	26	30	32
07:00	0	0	0	0	0	0	0	7	11	34	12	3	2	1	70	31	34
08:00	0	0	0	0	0	0	1	6	33	30	20	9	4	1	104	32	35
09:00	0	0	0	3	7	3	5	9	34	63	44	20	9	1	198	32	35
10:00	0	0	0	1	0	1	0	9	56	63	57	21	10	6	224	32	35
11:00	0	0	0	0	1	1	0	5	41	72	63	34	6	5	228	33	35
12 PM	0	0	1	0	1	0	1	10	38	79	58	35	13	5	241	34	36
13:00	0	0	0	1	1	0	0	7	50	71	53	27	5	0	215	32	35
14:00	0	0	0	0	0	3	3	14	49	75	61	24	13	4	246	33	36
15:00	0	0	0	2	0	1	0	10	48	71	67	38	9	2	248	33	35
16:00	0	0	0	0	0	0	1	11	58	74	48	22	11	1	226	32	35
17:00	0	0	0	0	0	0	1	12	56	48	38	17	5	0	177	32	35
18:00	0	0	0	0	0	1	5	15	59	44	25	12	5	0	166	32	35
19:00	0	0	0	0	0	0	1	8	24	25	16	6	1	1	82	32	34
20:00	0	0	0	0	0	0	0	11	32	26	16	10	0	1	96	32	34
21:00	0	0	0	0	0	0	0	4	27	20	15	5	1	2	74	32	34
22:00	0	0	0	0	0	0	1	2	15	13	8	5	4	3	51	34	37
23:00	0	0	0	0	0	0	0	7	13	10	6	3	2	0	41	32	35
Total	0	0	1	8	10	12	20	153	664	843	615	296	104	37	2763		
Percent	0.0%	0.0%	0.0%	0.3%	0.4%	0.4%	0.7%	5.5%	24.0%	30.5%	22.3%	10.7%	3.8%	1.3%			
AM Peak				09:00	09:00	09:00	09:00	09:00	10:00	11:00	11:00	11:00	10:00	10:00	11:00		
Vol.				3	7	3	5	9	56	72	63	34	10	6	228		
PM Peak			12:00	15:00	12:00	14:00	18:00	18:00	18:00	12:00	15:00	15:00	12:00	12:00	15:00		
Vol.			1	2	1	3	5	15	59	79	67	38	13	5	248		

City of Dalton Gardens

6360 N 4th St.
Dalton Gardens, ID 83815

Site Code: 58801500
Station ID:

Latitude: 0' 0.0000 South

Direction 1, Direction 2

Start Time	1	4	7	10	13	16	19	22	25	28	31	34	37	40	Total	85th Percent	95th Percent
11/05/23	0	0	0	0	0	0	1	2	3	5	2	1	1	0	15	32	36
01:00	0	0	0	0	0	0	0	1	3	3	0	4	0	0	11	34	35
02:00	0	0	0	2	7	0	0	1	1	0	0	0	0	0	11	22	25
03:00	0	0	0	0	0	0	1	0	1	0	1	0	0	0	3	31	32
04:00	0	0	0	0	0	0	0	0	1	1	0	0	0	0	2	29	29
05:00	0	0	0	0	0	0	0	2	1	2	2	1	0	0	8	32	34
06:00	0	0	0	0	0	0	1	4	4	3	2	2	1	0	17	33	36
07:00	0	0	0	0	0	0	0	3	5	4	4	2	3	0	21	35	37
08:00	0	0	0	0	0	0	2	5	20	25	23	6	2	7	90	32	34
09:00	0	0	0	0	0	2	1	10	31	45	35	13	8	3	148	32	36
10:00	0	0	0	1	0	3	3	6	43	76	52	24	4	4	216	32	35
11:00	0	0	0	0	1	0	1	16	62	82	50	20	8	3	243	32	35
12 PM	0	0	0	0	1	0	3	19	57	83	50	19	5	1	238	32	34
13:00	0	0	0	2	0	1	0	14	75	89	70	26	5	3	285	32	34
14:00	0	0	0	0	0	0	5	12	54	83	49	20	6	2	231	32	35
15:00	0	0	0	0	0	0	1	20	60	87	51	10	7	2	238	31	34
16:00	0	0	0	0	0	1	1	8	54	79	40	22	10	4	219	32	35
17:00	0	0	0	0	0	1	2	19	70	66	40	15	4	1	218	31	34
18:00	0	0	0	0	0	0	2	10	39	55	27	2	5	7	147	31	33
19:00	0	0	0	0	0	0	3	6	21	46	19	11	6	0	112	33	36
20:00	0	0	0	0	0	0	2	6	18	38	18	6	6	3	97	32	36
21:00	0	0	0	0	0	0	0	6	13	17	13	7	2	2	60	33	35
22:00	0	0	0	0	0	0	1	3	11	13	11	4	1	0	44	32	35
23:00	0	0	0	0	0	0	2	3	3	2	1	5	1	1	18	35	36
Total	0	0	0	5	9	8	32	176	650	904	560	220	85	43	2692		
Percent	0.0%	0.0%	0.0%	0.2%	0.3%	0.3%	1.2%	6.5%	24.1%	33.6%	20.8%	8.2%	3.2%	1.6%			
AM Peak				02:00	02:00	10:00	10:00	11:00	11:00	11:00	10:00	10:00	09:00	08:00	11:00		
Vol.				2	7	3	3	16	62	82	52	24	8	7	243		
PM Peak				13:00	12:00	13:00	14:00	15:00	13:00	13:00	13:00	13:00	16:00	18:00	13:00		
Vol.				2	1	1	5	20	75	89	70	26	10	7	285		

City of Dalton Gardens

6360 N 4th St.
Dalton Gardens, ID 83815

Site Code: 58801500
Station ID:

Latitude: 0' 0.0000 South

Direction 1, Direction 2

Start Time	1	4	7	10	13	16	19	22	25	28	31	34	37	40	Total	85th Percent	95th Percent
11/06/23	0	0	0	0	0	0	1	5	4	2	1	0	1	1	15	29	36
01:00	0	0	0	0	0	0	0	3	1	1	0	0	0	0	5	27	29
02:00	0	0	0	0	0	0	0	0	1	0	0	0	1	0	2	38	38
03:00	0	0	0	0	0	0	1	0	0	1	0	0	0	0	2	29	29
04:00	0	0	0	0	0	0	0	1	0	0	1	0	2	1	5	38	38
05:00	0	0	0	0	0	0	0	0	3	6	3	1	1	1	15	32	36
06:00	0	0	0	0	0	0	0	2	6	12	5	1	2	1	29	32	36
07:00	0	0	0	0	0	0	0	7	39	48	28	21	4	1	148	33	35
08:00	0	0	1	0	1	0	0	9	54	71	58	21	4	1	220	32	35
09:00	*	*	*	*	*	*	*	*	*	*	*	*	*	*	*	*	*
10:00	*	*	*	*	*	*	*	*	*	*	*	*	*	*	*	*	*
11:00	*	*	*	*	*	*	*	*	*	*	*	*	*	*	*	*	*
12 PM	*	*	*	*	*	*	*	*	*	*	*	*	*	*	*	*	*
13:00	*	*	*	*	*	*	*	*	*	*	*	*	*	*	*	*	*
14:00	*	*	*	*	*	*	*	*	*	*	*	*	*	*	*	*	*
15:00	*	*	*	*	*	*	*	*	*	*	*	*	*	*	*	*	*
16:00	*	*	*	*	*	*	*	*	*	*	*	*	*	*	*	*	*
17:00	*	*	*	*	*	*	*	*	*	*	*	*	*	*	*	*	*
18:00	*	*	*	*	*	*	*	*	*	*	*	*	*	*	*	*	*
19:00	*	*	*	*	*	*	*	*	*	*	*	*	*	*	*	*	*
20:00	*	*	*	*	*	*	*	*	*	*	*	*	*	*	*	*	*
21:00	*	*	*	*	*	*	*	*	*	*	*	*	*	*	*	*	*
22:00	*	*	*	*	*	*	*	*	*	*	*	*	*	*	*	*	*
23:00	*	*	*	*	*	*	*	*	*	*	*	*	*	*	*	*	*
Total	0	0	1	0	1	0	2	27	108	141	96	44	15	6	441		
Percent	0.0%	0.0%	0.2%	0.0%	0.2%	0.0%	0.5%	6.1%	24.5%	32.0%	21.8%	10.0%	3.4%	1.4%			
AM Peak			08:00		08:00		00:00	08:00	08:00	08:00	08:00	07:00	07:00	00:00	08:00		
Vol.			1		1		1	9	54	71	58	21	4	1	220		
PM Peak																	
Vol.																	
Total	0	0	11	43	67	72	251	1874	7018	8296	4888	1929	601	230	25280		
Percent	0.0%	0.0%	0.0%	0.2%	0.3%	0.3%	1.0%	7.4%	27.8%	32.8%	19.3%	7.6%	2.4%	0.9%			
			15th Percentile :	24 MPH													
			50th Percentile :	28 MPH													
			85th Percentile :	32 MPH													
			95th Percentile :	34 MPH													
Stats	10 MPH Pace Speed :	25-34 MPH															
	Number in Pace :	20845															
	Percent in Pace :	82.5%															
	Number of Vehicles > 25 MPH :	20623															
	Percent of Vehicles > 25 MPH :	81.6%															
	Mean Speed(Average) :	29 MPH															

City of Dalton Gardens

6360 N 4th St.
Dalton Gardens, ID 83815

Site Code: 23120015
Station ID:

Latitude: 0' 0.0000 South

Direction 1, Direction 2

Start Time	1	4	7	10	13	16	19	22	25	28	31	34	37	40	Total	85th Percent	95th Percent
11/09/23	*	*	*	*	*	*	*	*	*	*	*	*	*	*	*	*	*
01:00	*	*	*	*	*	*	*	*	*	*	*	*	*	*	*	*	*
02:00	*	*	*	*	*	*	*	*	*	*	*	*	*	*	*	*	*
03:00	*	*	*	*	*	*	*	*	*	*	*	*	*	*	*	*	*
04:00	*	*	*	*	*	*	*	*	*	*	*	*	*	*	*	*	*
05:00	*	*	*	*	*	*	*	*	*	*	*	*	*	*	*	*	*
06:00	*	*	*	*	*	*	*	*	*	*	*	*	*	*	*	*	*
07:00	*	*	*	*	*	*	*	*	*	*	*	*	*	*	*	*	*
08:00	*	*	*	*	*	*	*	*	*	*	*	*	*	*	*	*	*
09:00	*	*	*	*	*	*	*	*	*	*	*	*	*	*	*	*	*
10:00	0	0	0	0	4	0	4	18	43	39	23	13	9	2	155	32	36
11:00	0	0	0	3	1	2	3	29	34	33	26	12	6	0	149	32	35
12 PM	0	0	0	0	0	0	2	23	32	60	25	11	6	1	160	32	35
13:00	0	0	0	0	0	1	3	23	57	57	28	7	0	1	177	30	32
14:00	0	0	0	0	0	1	19	35	77	46	28	16	4	1	227	31	34
15:00	0	0	0	0	0	4	16	33	68	63	24	9	2	1	220	30	33
16:00	0	0	1	0	2	1	3	32	78	66	37	10	5	0	235	31	33
17:00	0	0	0	2	1	1	1	21	65	53	30	9	1	2	186	31	33
18:00	0	0	0	1	1	0	2	18	47	33	21	5	2	0	130	31	33
19:00	0	0	0	0	1	0	0	8	23	29	16	2	0	1	80	31	32
20:00	0	0	0	0	0	0	2	5	16	22	7	2	2	0	56	31	34
21:00	0	0	0	1	0	0	0	6	15	4	5	1	2	0	34	31	36
22:00	0	0	0	0	0	0	0	2	10	5	3	2	1	2	25	32	35
23:00	0	0	0	0	0	0	0	2	1	2	4	1	1	1	12	34	37
Total	0	0	1	7	10	10	55	255	566	512	277	100	41	12	1846		
Percent	0.0%	0.0%	0.1%	0.4%	0.5%	0.5%	3.0%	13.8%	30.7%	27.7%	15.0%	5.4%	2.2%	0.7%			
AM Peak				11:00	10:00	11:00	10:00	11:00	10:00	10:00	11:00	10:00	10:00	10:00	10:00		
Vol.				3	4	2	4	29	43	39	26	13	9	2	155		
PM Peak			16:00	17:00	16:00	15:00	14:00	14:00	16:00	16:00	16:00	14:00	12:00	17:00	16:00		
Vol.			1	2	2	4	19	35	78	66	37	16	6	2	235		

City of Dalton Gardens

6360 N 4th St.
Dalton Gardens, ID 83815

Site Code: 23120015
Station ID:

Latitude: 0' 0.0000 South

Direction 1, Direction 2

Start Time	1	4	7	10	13	16	19	22	25	28	31	34	37	40	Total	85th Percent	95th Percent
11/10/23	0	0	0	0	0	0	0	1	0	0	3	0	0	0	4	32	32
01:00	0	0	0	0	0	0	0	0	0	1	2	1	0	0	4	34	35
02:00	0	0	0	0	0	0	0	0	0	2	0	0	0	0	2	29	29
03:00	0	0	0	0	0	0	0	0	1	0	0	0	0	0	1	26	26
04:00	0	0	0	0	0	0	0	2	2	4	1	3	0	0	12	34	35
05:00	0	0	0	0	0	0	0	0	6	7	7	1	0	0	21	32	32
06:00	0	0	0	0	1	2	1	3	20	21	11	3	2	0	64	31	34
07:00	0	0	3	1	0	0	1	13	30	46	14	6	1	0	115	30	33
08:00	0	0	0	0	0	0	3	12	49	47	32	6	2	0	151	31	33
09:00	0	0	1	0	2	0	2	11	41	52	22	20	2	0	153	32	35
10:00	0	0	0	0	0	0	1	12	40	53	34	9	1	0	150	31	33
11:00	0	0	0	1	1	0	0	13	44	69	26	11	4	0	169	31	34
12 PM	0	0	0	0	1	0	6	12	50	65	41	9	4	0	188	31	34
13:00	0	0	1	0	0	3	4	12	47	68	35	8	3	0	181	31	33
14:00	0	0	0	2	0	0	0	17	48	49	32	12	3	0	163	32	34
15:00	0	0	0	3	1	2	1	13	69	75	42	12	1	0	219	31	33
16:00	0	0	0	0	0	0	2	26	62	65	29	14	1	1	200	31	34
17:00	0	0	0	0	0	1	2	20	50	63	15	8	1	0	160	30	33
18:00	0	0	0	0	2	0	3	6	36	26	16	8	1	0	98	31	34
19:00	0	0	0	0	1	1	2	9	30	24	12	4	0	0	83	30	32
20:00	0	0	0	0	0	0	2	9	6	12	9	2	0	0	40	31	33
21:00	0	0	0	0	0	0	2	2	20	16	6	0	3	0	49	30	36
22:00	0	0	0	1	0	0	0	3	9	9	3	0	1	0	26	30	32
23:00	0	0	0	0	0	1	0	3	2	4	4	1	0	0	15	32	33
Total	0	0	5	8	9	10	32	199	662	778	396	138	30	1	2268		
Percent	0.0%	0.0%	0.2%	0.4%	0.4%	0.4%	1.4%	8.8%	29.2%	34.3%	17.5%	6.1%	1.3%	0.0%			
AM Peak			07:00	07:00	09:00	06:00	08:00	07:00	08:00	11:00	10:00	09:00	11:00		11:00		
Vol.			3	1	2	2	3	13	49	69	34	20	4		169		
PM Peak			13:00	15:00	18:00	13:00	12:00	16:00	15:00	15:00	15:00	16:00	12:00	16:00	15:00		
Vol.			1	3	2	3	6	26	69	75	42	14	4	1	219		

City of Dalton Gardens

6360 N 4th St.
Dalton Gardens, ID 83815

Site Code: 23120015

Station ID:

Latitude: 0' 0.0000 South

Direction 1, Direction 2

Start Time	1	4	7	10	13	16	19	22	25	28	31	34	37	40	Total	85th Percent	95th Percent
11/11/23	0	0	0	0	0	0	0	1	4	5	1	2	1	1	15	34	36
01:00	0	0	0	0	0	0	0	0	0	2	1	0	0	1	4	31	32
02:00	0	0	0	0	0	0	0	0	0	0	0	1	0	0	1	35	35
03:00	0	0	0	0	0	0	0	0	2	0	1	0	0	0	3	31	32
04:00	0	0	0	0	0	0	0	1	1	4	1	1	0	0	8	32	34
05:00	0	0	0	0	0	0	0	0	2	1	2	2	0	0	7	34	35
06:00	0	0	0	0	1	0	0	0	8	7	2	2	0	0	20	31	34
07:00	0	0	0	0	0	1	0	5	13	10	10	2	4	0	45	32	37
08:00	0	0	0	0	0	0	1	7	17	24	10	10	2	0	71	33	35
09:00	0	0	0	0	0	0	3	6	31	55	26	11	2	1	135	32	34
10:00	0	0	1	0	2	1	2	6	38	58	23	4	1	0	136	30	32
11:00	0	0	0	0	1	1	2	11	54	46	30	9	5	1	160	32	35
12 PM	0	0	0	1	3	4	3	16	53	44	41	7	0	0	172	31	32
13:00	0	0	0	2	2	2	6	13	35	43	22	13	3	0	141	32	35
14:00	0	0	0	0	1	0	0	14	37	52	32	9	2	1	148	31	34
15:00	0	0	0	0	1	0	1	22	46	60	18	12	2	0	162	31	34
16:00	0	0	1	1	1	1	3	34	62	54	20	10	5	0	192	30	34
17:00	0	0	0	1	0	1	2	13	32	25	10	1	2	0	87	29	32
18:00	0	0	0	0	2	0	2	18	39	33	11	7	0	0	112	30	33
19:00	0	0	0	0	0	0	1	2	11	21	10	5	0	0	50	32	34
20:00	0	0	0	0	0	0	0	2	16	14	11	3	0	0	46	31	33
21:00	0	0	2	1	0	1	0	4	16	13	8	6	3	0	54	33	36
22:00	0	0	0	0	0	0	0	2	5	6	5	5	0	2	25	33	35
23:00	0	0	0	0	0	0	0	1	4	7	3	2	0	0	17	32	34
Total	0	0	4	6	14	12	26	178	526	584	298	124	32	7	1811		
Percent	0.0%	0.0%	0.2%	0.3%	0.8%	0.7%	1.4%	9.8%	29.0%	32.2%	16.5%	6.8%	1.8%	0.4%			
AM Peak			10:00		10:00	07:00	09:00	11:00	11:00	10:00	11:00	09:00	11:00	00:00	11:00		
Vol.			1		2	1	3	11	54	58	30	11	5	1	160		
PM Peak			21:00	13:00	12:00	12:00	13:00	16:00	16:00	15:00	12:00	13:00	16:00	22:00	16:00		
Vol.			2	2	3	4	6	34	62	60	41	13	5	2	192		

City of Dalton Gardens

6360 N 4th St.
Dalton Gardens, ID 83815

Site Code: 23120015
Station ID:

Latitude: 0' 0.0000 South

Direction 1, Direction 2

Start Time	1	4	7	10	13	16	19	22	25	28	31	34	37	40	Total	85th Percent	95th Percent
11/12/23	0	0	0	0	0	0	0	0	1	0	3	3	0	0	7	34	35
01:00	0	0	0	0	0	0	0	0	1	2	0	1	0	0	4	34	35
02:00	0	0	0	0	0	0	0	1	1	1	1	2	0	0	6	34	35
03:00	0	0	0	0	0	0	0	0	2	0	0	0	0	0	2	26	26
04:00	0	0	0	0	0	0	0	2	2	2	2	0	0	0	8	31	32
05:00	0	0	0	0	0	0	2	1	1	0	3	0	1	1	9	32	37
06:00	0	0	0	0	0	0	1	1	9	7	3	1	0	1	23	30	32
07:00	0	0	0	0	1	0	3	5	14	15	14	3	1	0	56	32	34
08:00	0	0	0	2	0	1	1	6	19	35	16	11	2	0	93	32	35
09:00	0	0	0	0	0	0	0	6	38	48	32	7	5	0	136	32	35
10:00	0	0	0	0	2	0	4	5	43	44	29	5	1	1	134	31	32
11:00	0	0	0	1	2	0	0	7	39	71	36	13	6	2	177	32	35
12 PM	0	0	0	3	0	1	1	13	43	49	37	13	2	0	162	32	34
13:00	0	0	0	0	0	0	1	11	42	70	15	5	4	0	148	30	33
14:00	0	0	0	1	0	0	4	9	55	57	18	10	1	0	155	30	33
15:00	0	0	3	1	6	1	5	19	47	54	18	2	1	0	157	29	32
16:00	0	0	0	0	0	0	6	26	60	30	7	5	5	0	139	29	34
17:00	0	0	0	0	0	0	1	8	29	39	23	5	1	0	106	31	33
18:00	0	0	0	0	2	2	0	8	25	22	6	2	2	0	69	29	33
19:00	0	0	0	0	0	1	1	4	20	23	10	1	1	1	62	30	32
20:00	0	0	0	0	0	0	0	2	10	13	6	1	0	1	33	31	32
21:00	0	0	0	0	0	0	0	3	4	3	1	1	0	1	13	30	34
22:00	0	0	0	0	0	0	1	3	10	6	2	1	0	0	23	29	32
23:00	0	0	0	0	0	0	0	1	2	1	0	0	0	0	4	28	29
Total	0	0	3	8	13	6	31	141	517	592	282	92	33	8	1726		
Percent	0.0%	0.0%	0.2%	0.5%	0.8%	0.3%	1.8%	8.2%	30.0%	34.3%	16.3%	5.3%	1.9%	0.5%			
AM Peak				08:00	10:00	08:00	10:00	11:00	10:00	11:00	11:00	11:00	11:00	11:00	11:00		
Vol.				2	2	1	4	7	43	71	36	13	6	2	177		
PM Peak			15:00	12:00	15:00	18:00	16:00	16:00	16:00	13:00	12:00	12:00	16:00	19:00	12:00		
Vol.			3	3	6	2	6	26	60	70	37	13	5	1	162		

City of Dalton Gardens

6360 N 4th St.
Dalton Gardens, ID 83815

Site Code: 23120015
Station ID:

Latitude: 0' 0.0000 South

Direction 1, Direction 2

Start Time	1	4	7	10	13	16	19	22	25	28	31	34	37	40	Total	85th Percent	95th Percent
11/13/23	0	0	0	0	0	0	0	1	0	0	0	0	0	0	1	23	23
01:00	0	0	0	0	0	0	0	1	3	0	1	0	0	0	5	30	32
02:00	0	0	0	0	0	0	0	3	2	0	0	0	1	0	6	36	38
03:00	0	0	0	0	0	0	0	0	1	1	1	0	1	0	4	37	38
04:00	0	0	0	0	0	0	0	1	2	3	2	1	1	0	10	34	37
05:00	0	0	0	0	0	0	1	0	8	6	2	4	1	0	22	34	35
06:00	0	0	0	0	0	0	1	2	25	21	11	3	2	0	65	31	34
07:00	0	0	0	1	0	0	0	10	37	54	20	10	4	0	136	32	35
08:00	0	0	1	0	2	2	1	19	65	76	41	13	3	1	224	31	34
09:00	0	0	0	0	0	0	0	10	39	56	27	10	1	0	143	31	34
10:00	0	0	0	0	0	0	4	15	43	48	22	4	2	0	138	30	32
11:00	0	0	0	0	0	2	1	12	43	40	25	9	1	0	133	31	34
12 PM	0	0	0	0	0	0	2	12	37	47	24	9	3	1	135	31	34
13:00	0	0	0	1	1	0	1	7	35	38	17	5	0	1	106	31	32
14:00	0	0	0	0	0	0	5	18	82	70	41	8	0	0	224	31	32
15:00	0	0	0	0	0	1	2	34	72	69	40	10	7	0	235	31	34
16:00	0	0	0	0	0	1	1	30	71	69	25	6	4	0	207	30	32
17:00	0	0	0	1	1	1	7	21	73	59	22	9	0	0	194	30	32
18:00	0	0	0	0	0	0	0	8	31	44	16	3	1	1	104	30	32
19:00	0	0	0	1	0	1	1	13	38	26	10	3	1	0	94	29	32
20:00	0	0	0	0	1	0	0	5	11	19	11	5	1	0	53	32	35
21:00	0	0	0	0	0	1	0	4	14	8	5	4	0	1	37	32	34
22:00	0	0	0	0	0	0	0	0	6	3	2	0	0	0	11	30	32
23:00	0	0	0	0	0	0	0	0	1	2	1	0	1	0	5	36	38
Total	0	0	1	4	5	9	27	226	739	759	366	116	35	5	2292		
Percent	0.0%	0.0%	0.0%	0.2%	0.2%	0.4%	1.2%	9.9%	32.2%	33.1%	16.0%	5.1%	1.5%	0.2%			
AM Peak			08:00	07:00	08:00	08:00	10:00	08:00	08:00	08:00	08:00	08:00	07:00	08:00	08:00		
Vol.			1	1	2	2	4	19	65	76	41	13	4	1	224		
PM Peak				13:00	13:00	15:00	17:00	15:00	14:00	14:00	14:00	15:00	15:00	12:00	15:00		
Vol.				1	1	1	7	34	82	70	41	10	7	1	235		

City of Dalton Gardens

6360 N 4th St.
Dalton Gardens, ID 83815

Site Code: 23120015
Station ID:

Latitude: 0' 0.0000 South

Direction 1, Direction 2

Start Time	1	4	7	10	13	16	19	22	25	28	31	34	37	40	Total	85th Percent	95th Percent
11/14/23	0	0	0	0	0	0	0	0	0	0	0	0	0	0	0	*	*
01:00	0	0	0	0	0	0	0	0	0	0	1	0	0	0	1	32	32
02:00	0	0	0	0	0	0	0	0	0	0	0	0	0	0	0	*	*
03:00	0	0	0	0	0	1	0	0	1	1	0	0	0	0	3	28	29
04:00	0	0	0	0	0	0	0	1	1	3	3	1	0	0	9	32	34
05:00	0	0	0	0	0	0	0	3	5	7	7	2	1	0	25	32	35
06:00	0	0	0	0	0	1	1	10	36	23	14	1	2	0	88	30	32
07:00	0	0	0	1	1	0	2	10	74	86	34	14	1	1	224	31	33
08:00	0	0	0	0	0	1	0	13	65	65	26	10	2	1	183	31	33
09:00	0	0	0	1	1	1	2	15	42	47	28	10	4	0	151	32	34
10:00	0	0	0	0	1	0	3	11	44	43	27	5	0	0	134	31	32
11:00	0	0	0	1	1	0	4	21	42	27	30	8	2	1	137	31	34
12 PM	0	0	0	0	1	0	3	19	48	49	17	10	1	1	149	31	34
13:00	0	0	0	1	1	0	5	19	59	60	31	8	1	0	185	31	32
14:00	0	0	0	0	0	1	5	22	80	77	22	7	0	0	214	29	32
15:00	0	0	0	1	1	2	3	32	88	67	25	7	1	0	227	29	32
16:00	0	0	0	1	2	1	4	21	76	70	35	7	3	2	222	31	32
17:00	0	0	0	0	0	1	6	26	54	59	25	11	2	0	184	31	34
18:00	0	0	0	0	0	0	1	14	42	41	14	5	3	0	120	30	34
19:00	0	0	0	0	0	0	1	4	27	12	16	1	1	0	62	31	32
20:00	0	0	0	0	0	0	1	7	15	18	4	2	0	1	48	29	32
21:00	0	0	0	0	0	0	1	4	8	5	6	3	0	1	28	32	34
22:00	0	0	0	0	0	0	1	3	4	1	4	0	0	0	13	31	32
23:00	0	0	0	0	0	0	0	0	0	6	0	1	1	0	8	35	37
Total	0	0	0	6	9	9	43	255	811	767	369	113	25	8	2415		
Percent	0.0%	0.0%	0.0%	0.2%	0.4%	0.4%	1.8%	10.6%	33.6%	31.8%	15.3%	4.7%	1.0%	0.3%			
AM Peak				07:00	07:00	03:00	11:00	11:00	07:00	07:00	07:00	07:00	09:00	07:00	07:00		
Vol.				1	1	1	4	21	74	86	34	14	4	1	224		
PM Peak				13:00	16:00	15:00	17:00	15:00	15:00	14:00	16:00	17:00	16:00	16:00	15:00		
Vol.				1	2	2	6	32	88	77	35	11	3	2	227		

City of Dalton Gardens

6360 N 4th St.
Dalton Gardens, ID 83815

Site Code: 23120015
Station ID:

Latitude: 0' 0.0000 South

Direction 1, Direction 2

Start Time	1	4	7	10	13	16	19	22	25	28	31	34	37	40	Total	85th Percent	95th Percent
11/15/23	0	0	0	0	1	0	0	0	2	1	0	2	0	0	6	34	35
01:00	0	0	0	0	0	0	0	0	0	0	0	1	0	0	1	35	35
02:00	0	0	0	0	0	0	0	0	0	1	0	0	0	0	1	29	29
03:00	0	0	0	0	0	0	0	0	2	1	1	1	0	0	5	33	35
04:00	0	0	0	0	0	0	1	2	3	4	2	1	0	0	13	31	34
05:00	0	0	0	0	0	0	0	2	6	0	7	2	0	1	18	32	34
06:00	0	0	0	0	0	0	4	7	26	29	13	4	2	0	85	31	34
07:00	0	0	0	0	0	0	0	20	83	85	40	8	1	0	237	31	32
08:00	0	0	0	1	1	0	0	11	44	59	32	10	1	0	159	31	33
09:00	0	0	0	2	1	2	3	16	47	49	31	3	0	1	155	31	32
10:00	*	*	*	*	*	*	*	*	*	*	*	*	*	*	*	*	*
11:00	*	*	*	*	*	*	*	*	*	*	*	*	*	*	*	*	*
12 PM	*	*	*	*	*	*	*	*	*	*	*	*	*	*	*	*	*
13:00	*	*	*	*	*	*	*	*	*	*	*	*	*	*	*	*	*
14:00	*	*	*	*	*	*	*	*	*	*	*	*	*	*	*	*	*
15:00	*	*	*	*	*	*	*	*	*	*	*	*	*	*	*	*	*
16:00	*	*	*	*	*	*	*	*	*	*	*	*	*	*	*	*	*
17:00	*	*	*	*	*	*	*	*	*	*	*	*	*	*	*	*	*
18:00	*	*	*	*	*	*	*	*	*	*	*	*	*	*	*	*	*
19:00	*	*	*	*	*	*	*	*	*	*	*	*	*	*	*	*	*
20:00	*	*	*	*	*	*	*	*	*	*	*	*	*	*	*	*	*
21:00	*	*	*	*	*	*	*	*	*	*	*	*	*	*	*	*	*
22:00	*	*	*	*	*	*	*	*	*	*	*	*	*	*	*	*	*
23:00	*	*	*	*	*	*	*	*	*	*	*	*	*	*	*	*	*
Total	0	0	0	3	3	2	8	58	213	229	126	32	4	2	680		
Percent	0.0%	0.0%	0.0%	0.4%	0.4%	0.3%	1.2%	8.5%	31.3%	33.7%	18.5%	4.7%	0.6%	0.3%			
AM Peak				09:00	00:00	09:00	06:00	07:00	07:00	07:00	07:00	08:00	06:00	05:00	07:00		
Vol.				2	1	2	4	20	83	85	40	10	2	1	237		
PM Peak																	
Vol.																	
Total	0	0	14	42	63	58	222	1312	4034	4221	2114	715	200	43	13038		
Percent	0.0%	0.0%	0.1%	0.3%	0.5%	0.4%	1.7%	10.1%	30.9%	32.4%	16.2%	5.5%	1.5%	0.3%			
			15th Percentile :	24 MPH													
			50th Percentile :	27 MPH													
			85th Percentile :	31 MPH													
			95th Percentile :	34 MPH													
Stats	10 MPH Pace Speed :	24-33 MPH															
	Number in Pace :	10806															
	Percent in Pace :	82.9%															
	Number of Vehicles > 25 MPH :	9982															
	Percent of Vehicles > 25 MPH :	76.6%															
	Mean Speed(Average) :	28 MPH															

City of Dalton Gardens

6360 N 4th St.
Dalton Gardens, ID 83815

Site Code: 57750000
Station ID:
5775 North 16th Street

Latitude: 0' 0.0000 Undefined

NB, SB																	
Start	1	16	21	26	31	36	41	46	51	56	61	66	71	76			
Time	15	20	25	30	35	40	45	50	55	60	65	70	75	999	Total	85th Percent	95th Percent
11/30/23	0	0	0	0	0	0	0	0	0	0	0	0	0	0	0	*	*
01:00	0	0	0	0	0	0	0	0	0	0	0	0	0	0	0	*	*
02:00	0	0	0	0	0	0	0	0	0	0	0	0	0	0	0	*	*
03:00	0	0	0	0	0	0	0	0	0	0	0	0	0	0	0	*	*
04:00	0	0	1	0	0	0	0	0	0	0	0	0	0	0	1	24	24
05:00	1	1	1	2	2	0	0	0	0	0	0	0	0	0	7	32	34
06:00	1	0	3	6	1	0	0	0	0	0	0	0	0	0	11	29	32
07:00	1	10	71	50	8	0	0	0	0	0	0	0	0	0	140	28	30
08:00	2	3	7	7	4	0	0	0	0	0	0	0	0	0	23	30	33
09:00	0	4	14	12	3	0	0	0	0	0	0	0	0	0	33	29	32
10:00	0	6	6	4	0	0	0	0	0	0	0	0	0	0	16	27	29
11:00	4	2	12	9	0	0	0	0	0	0	0	0	0	0	27	27	29
12 PM	0	5	5	12	1	0	0	0	0	0	0	0	0	0	23	28	29
13:00	0	4	12	17	3	0	0	0	0	0	0	0	0	0	36	29	31
14:00	2	19	63	29	5	1	0	0	0	0	0	0	0	0	119	27	30
15:00	1	3	17	11	0	0	0	0	0	0	0	0	0	0	32	27	29
16:00	1	6	14	13	5	0	0	0	0	0	0	0	0	0	39	29	33
17:00	2	7	18	11	3	1	0	0	0	0	0	0	0	0	42	28	33
18:00	0	3	5	8	2	0	0	0	0	0	0	0	0	0	18	29	32
19:00	0	2	4	4	2	0	0	0	0	0	0	0	0	0	12	30	33
20:00	1	3	6	6	1	1	0	0	0	0	0	0	0	0	18	29	35
21:00	0	1	4	2	3	0	0	0	0	0	0	0	0	0	10	32	34
22:00	0	0	2	1	1	0	0	0	0	0	0	0	0	0	4	32	33
23:00	0	1	1	0	0	0	0	0	0	0	0	0	0	0	2	23	24
Total	16	80	266	204	44	3	0	0	0	0	0	0	0	0	613		
Percent	2.6%	13.1%	43.4%	33.3%	7.2%	0.5%	0.0%	0.0%	0.0%	0.0%	0.0%	0.0%	0.0%	0.0%			
AM Peak	11:00	07:00	07:00	07:00	07:00											07:00	
Vol.	4	10	71	50	8										140		
PM Peak	14:00	14:00	14:00	14:00	14:00	14:00										14:00	
Vol.	2	19	63	29	5	1									119		

City of Dalton Gardens

6360 N 4th St.
Dalton Gardens, ID 83815

Site Code: 57750000
Station ID:
5775 North 16th Street

Latitude: 0' 0.0000 Undefined

NB, SB																	
Start	1	16	21	26	31	36	41	46	51	56	61	66	71	76	Total	85th	95th
Time	15	20	25	30	35	40	45	50	55	60	65	70	75	999		Percent	Percent
12/02/23	0	0	0	0	0	0	0	0	0	0	0	0	0	0	0	*	*
01:00	0	0	0	0	0	0	0	0	0	0	0	0	0	0	0	*	*
02:00	0	0	0	0	0	0	0	0	0	0	0	0	0	0	0	*	*
03:00	0	0	0	0	0	0	0	0	0	0	0	0	0	0	0	*	*
04:00	0	0	0	0	0	0	0	0	0	0	0	0	0	0	0	*	*
05:00	1	0	2	0	0	0	0	0	0	0	0	0	0	0	3	23	24
06:00	7	3	1	2	1	0	0	0	0	0	0	0	0	0	14	27	31
07:00	6	4	6	0	2	0	0	0	0	0	0	0	0	0	18	24	32
08:00	0	4	7	2	1	0	0	0	0	0	0	0	0	0	14	27	31
09:00	0	4	10	3	1	0	0	0	0	0	0	0	0	0	18	27	30
10:00	3	7	11	7	1	0	0	0	0	0	0	0	0	0	29	27	29
11:00	0	6	10	12	0	1	0	0	0	0	0	0	0	0	29	28	29
12 PM	0	3	13	4	2	0	0	0	0	0	0	0	0	0	22	28	32
13:00	1	4	10	2	2	1	0	0	0	0	0	0	0	0	20	30	35
14:00	0	4	9	11	4	0	0	0	0	0	0	0	0	0	28	29	33
15:00	3	5	9	8	2	0	0	0	0	0	0	0	0	0	27	28	31
16:00	0	8	12	6	2	1	0	0	0	0	0	0	0	0	29	28	33
17:00	0	3	9	6	2	0	0	0	0	0	0	0	0	0	20	29	32
18:00	1	3	3	3	0	0	0	0	0	0	0	0	0	0	10	27	29
19:00	0	4	3	1	0	0	0	0	0	0	0	0	0	0	8	24	27
20:00	1	1	1	2	0	0	0	0	0	0	0	0	0	0	5	28	29
21:00	0	2	0	2	1	0	0	0	0	0	0	0	0	0	5	31	33
22:00	1	3	0	0	0	0	0	0	0	0	0	0	0	0	4	19	19
23:00	0	1	0	1	0	0	0	0	0	0	0	0	0	0	2	28	29
Total	24	69	116	72	21	3	0	0	0	0	0	0	0	0	305		
Percent	7.9%	22.6%	38.0%	23.6%	6.9%	1.0%	0.0%	0.0%	0.0%	0.0%	0.0%	0.0%	0.0%	0.0%			
AM Peak	06:00	10:00	10:00	11:00	07:00	11:00									10:00		
Vol.	7	7	11	12	2	1									29		
PM Peak	15:00	16:00	12:00	14:00	14:00	13:00									16:00		
Vol.	3	8	13	11	4	1									29		

City of Dalton Gardens

6360 N 4th St.
Dalton Gardens, ID 83815

Site Code: 10800000

Station ID:
1123 E Deerhave Ave

Latitude: 0' 0.0000 Undefined

WB, EB	Start	1	4	7	10	13	16	19	22	25	28	31	34	37	40	Total	85th	95th
Time	3	6	9	12	15	18	21	24	27	30	33	36	39	999		Percent	Percent	
11/29/23	*	*	*	*	*	*	*	*	*	*	*	*	*	*	*	*	*	*
01:00	*	*	*	*	*	*	*	*	*	*	*	*	*	*	*	*	*	*
02:00	*	*	*	*	*	*	*	*	*	*	*	*	*	*	*	*	*	*
03:00	*	*	*	*	*	*	*	*	*	*	*	*	*	*	*	*	*	*
04:00	*	*	*	*	*	*	*	*	*	*	*	*	*	*	*	*	*	*
05:00	*	*	*	*	*	*	*	*	*	*	*	*	*	*	*	*	*	*
06:00	*	*	*	*	*	*	*	*	*	*	*	*	*	*	*	*	*	*
07:00	*	*	*	*	*	*	*	*	*	*	*	*	*	*	*	*	*	*
08:00	*	*	*	*	*	*	*	*	*	*	*	*	*	*	*	*	*	*
09:00	*	*	*	*	*	*	*	*	*	*	*	*	*	*	*	*	*	*
10:00	*	*	*	*	*	*	*	*	*	*	*	*	*	*	*	*	*	*
11:00	*	*	*	*	*	*	*	*	*	*	*	*	*	*	*	*	*	*
12 PM	*	*	*	*	*	*	*	*	*	*	*	*	*	*	*	*	*	*
13:00	*	*	*	*	*	*	*	*	*	*	*	*	*	*	*	*	*	*
14:00	0	0	0	0	1	2	8	29	53	37	6	0	0	0	136	28	29	
15:00	0	0	1	1	4	2	14	31	47	31	8	1	0	0	140	28	30	
16:00	0	0	0	0	1	0	7	22	60	29	6	2	0	0	127	28	30	
17:00	0	0	0	0	1	0	8	22	34	26	7	2	0	0	100	29	31	
18:00	0	0	0	0	0	0	1	10	25	15	6	1	0	0	58	29	32	
19:00	0	0	0	1	1	2	2	5	14	8	2	0	0	0	35	28	30	
20:00	0	0	0	0	0	0	3	5	9	6	3	2	0	0	28	30	33	
21:00	0	0	0	0	0	0	2	4	11	5	2	0	2	0	26	30	37	
22:00	0	0	0	0	0	0	1	0	4	4	0	0	0	0	9	28	29	
23:00	0	0	0	0	0	1	0	0	3	1	0	0	0	1	6	27	29	
Total	0	0	1	2	8	7	46	128	260	162	40	8	2	1	665			
Percent	0.0%	0.0%	0.2%	0.3%	1.2%	1.1%	6.9%	19.2%	39.1%	24.4%	6.0%	1.2%	0.3%	0.2%				
AM Peak																		
Vol.																		
PM Peak			15:00	15:00	15:00	14:00	15:00	15:00	16:00	14:00	15:00	16:00	21:00	23:00	15:00			
Vol.			1	1	4	2	14	31	60	37	8	2	2	1	140			

City of Dalton Gardens

6360 N 4th St.
Dalton Gardens, ID 83815

Site Code: 10800000

Station ID:
1123 E Deerhave Ave

Latitude: 0' 0.0000 Undefined

WB, EB

Start Time	1	4	7	10	13	16	19	22	25	28	31	34	37	40	Total	85th Percent	95th Percent
11/30/23	0	0	0	0	0	0	0	0	0	0	1	0	0	0	1	32	32
01:00	0	0	0	0	0	0	0	0	0	0	0	0	0	0	0	*	*
02:00	0	0	0	1	0	0	0	0	0	1	0	0	0	0	2	29	29
03:00	0	0	0	0	0	0	0	0	0	0	0	0	0	0	0	*	*
04:00	0	0	0	0	0	0	1	0	1	0	1	1	0	0	4	34	35
05:00	0	0	0	0	0	0	0	0	3	5	2	0	0	0	10	30	32
06:00	0	0	0	0	0	0	5	5	13	11	1	1	1	0	37	29	33
07:00	0	0	0	0	0	1	5	16	45	36	3	1	1	0	108	29	29
08:00	0	0	0	0	0	0	2	15	42	23	5	1	0	1	89	29	30
09:00	0	0	0	0	0	1	6	17	34	15	14	1	0	0	88	30	32
10:00	0	0	0	0	0	0	4	13	29	15	4	2	0	0	67	29	31
11:00	0	0	0	0	0	1	2	26	47	20	7	2	0	1	106	28	31
12 PM	0	0	0	1	0	0	3	17	35	19	7	0	0	0	82	29	31
13:00	0	0	0	0	0	0	5	17	33	25	4	3	1	0	88	29	32
14:00	0	0	0	0	0	1	6	30	57	37	8	2	2	0	143	29	31
15:00	0	0	0	0	0	0	4	28	56	34	12	1	0	0	135	29	31
16:00	0	0	0	0	0	5	12	42	49	26	11	1	1	0	147	28	31
17:00	0	0	0	0	1	4	8	23	50	24	7	1	0	0	118	28	30
18:00	0	0	0	0	0	0	4	13	32	19	4	1	0	0	73	29	31
19:00	0	0	0	0	0	2	6	11	16	7	1	0	0	2	45	27	29
20:00	0	0	0	1	0	0	4	6	12	9	2	1	0	0	35	29	31
21:00	0	0	0	0	1	0	2	5	11	10	2	1	1	0	33	29	34
22:00	0	0	0	0	0	0	1	3	3	8	0	0	1	0	16	29	36
23:00	0	0	0	0	0	0	1	0	0	2	0	0	1	0	4	37	38
Total	0	0	0	3	2	15	81	287	568	346	96	20	9	4	1431		
Percent	0.0%	0.0%	0.0%	0.2%	0.1%	1.0%	5.7%	20.1%	39.7%	24.2%	6.7%	1.4%	0.6%	0.3%			
AM Peak Vol.				02:00		07:00	09:00	11:00	11:00	07:00	09:00	10:00	06:00	08:00	07:00		
				1		1	6	26	47	36	14	2	1	1	108		
PM Peak Vol.				12:00	17:00	16:00	16:00	16:00	14:00	14:00	15:00	13:00	14:00	19:00	16:00		
				1	1	5	12	42	57	37	12	3	2	2	147		

City of Dalton Gardens

6360 N 4th St.
Dalton Gardens, ID 83815

Site Code: 10800000

Station ID:
1123 E Deerhave Ave

Latitude: 0' 0.0000 Undefined

WB, EB

Start Time	1	4	7	10	13	16	19	22	25	28	31	34	37	40	Total	85th Percent	95th Percent
12/01/23	0	0	0	0	0	0	0	0	2	0	0	0	0	0	2	26	26
01:00	0	0	0	0	0	0	0	0	0	0	0	0	0	0	0	*	*
02:00	0	0	0	0	0	1	0	2	0	0	0	0	0	0	3	23	23
03:00	0	0	0	0	0	0	1	0	0	0	0	0	0	0	1	20	20
04:00	0	0	0	0	1	0	0	0	0	0	0	1	0	0	2	35	35
05:00	0	0	0	0	0	0	1	1	1	1	1	1	0	0	6	33	35
06:00	0	0	0	0	0	2	4	9	10	4	1	0	0	0	30	27	29
07:00	0	0	0	0	1	1	13	27	21	10	6	0	1	0	80	28	31
08:00	0	0	0	0	0	0	8	25	29	9	4	0	0	0	75	27	30
09:00	0	0	0	0	0	1	9	21	19	9	1	1	0	0	61	27	29
10:00	0	0	0	0	0	5	8	28	14	5	1	0	0	0	61	26	28
11:00	0	0	0	1	0	2	10	24	22	17	2	0	0	1	79	28	29
12 PM	0	0	1	0	0	2	12	29	23	11	3	0	0	0	81	27	29
13:00	0	0	0	2	0	3	17	32	26	8	2	0	0	0	90	26	29
14:00	0	0	0	0	0	9	15	33	41	10	2	0	0	0	110	26	28
15:00	0	0	0	2	2	3	21	50	32	10	2	1	0	0	123	26	29
16:00	0	0	0	1	2	5	25	33	24	10	1	0	0	0	101	26	28
17:00	0	0	0	0	3	3	30	46	18	2	1	1	0	0	104	25	26
18:00	0	0	1	0	1	7	17	27	17	3	0	0	0	0	73	25	26
19:00	0	0	0	0	0	2	10	15	10	2	0	0	0	0	39	25	27
20:00	0	0	0	0	1	3	7	15	6	2	2	0	0	0	36	26	30
21:00	0	0	0	0	1	2	10	5	9	1	1	0	0	0	29	26	28
22:00	0	0	0	0	1	0	4	7	12	2	1	0	0	0	27	26	29
23:00	0	0	0	2	1	0	1	4	6	0	2	0	0	0	16	26	31
Total	0	0	2	8	14	51	223	433	342	116	33	5	1	1	1229		
Percent	0.0%	0.0%	0.2%	0.7%	1.1%	4.1%	18.1%	35.2%	27.8%	9.4%	2.7%	0.4%	0.1%	0.1%			
AM Peak				11:00	04:00	10:00	07:00	10:00	08:00	11:00	07:00	04:00	07:00	11:00	07:00		
Vol.				1	1	5	13	28	29	17	6	1	1	1	80		
PM Peak			12:00	13:00	17:00	14:00	17:00	15:00	14:00	12:00	12:00	15:00		15:00			
Vol.			1	2	3	9	30	50	41	11	3	1		123			

City of Dalton Gardens

6360 N 4th St.
Dalton Gardens, ID 83815

Site Code: 10800000

Station ID:
1123 E Deerhave Ave

Latitude: 0' 0.0000 Undefined

WB, EB

Start Time	1	4	7	10	13	16	19	22	25	28	31	34	37	40	Total	85th Percent	95th Percent
12/02/23	0	0	0	0	0	0	0	0	1	0	1	0	0	0	2	32	32
01:00	0	0	0	0	0	0	0	1	1	0	0	0	0	0	2	26	26
02:00	0	0	0	0	0	0	0	0	0	0	0	0	0	0	0	*	*
03:00	0	0	0	0	0	0	0	0	1	0	0	0	0	0	1	26	26
04:00	0	0	0	0	0	0	1	0	1	0	0	0	0	0	2	26	26
05:00	0	0	0	0	0	1	1	1	2	0	0	1	0	0	6	33	35
06:00	0	0	0	0	0	1	2	2	0	2	0	0	0	0	7	28	29
07:00	0	0	0	0	1	2	5	5	5	2	2	1	1	0	24	30	35
08:00	0	0	0	0	0	1	6	3	5	4	1	0	0	0	20	28	30
09:00	0	0	0	0	1	5	7	18	12	4	0	0	1	0	48	26	28
10:00	0	0	0	0	0	6	8	19	17	7	0	0	0	0	57	26	28
11:00	0	0	0	0	1	0	8	22	18	12	4	0	0	0	65	28	30
12 PM	0	0	0	0	0	0	4	28	31	12	4	1	0	1	81	28	30
13:00	0	0	1	0	2	4	5	26	34	11	5	2	0	0	90	28	31
14:00	0	0	0	0	0	3	7	21	31	20	6	0	0	0	88	28	30
15:00	0	0	0	0	0	1	4	23	23	16	10	1	0	0	78	29	32
16:00	0	0	0	0	0	2	3	20	44	12	5	0	0	0	86	28	30
17:00	0	0	0	0	0	0	6	20	26	12	4	1	0	0	69	28	31
18:00	0	0	0	1	0	2	8	18	8	9	3	1	0	0	50	28	31
19:00	0	0	0	0	1	0	3	11	15	5	3	0	0	0	38	28	31
20:00	0	0	0	0	2	1	6	13	12	5	0	0	0	0	39	26	28
21:00	0	0	0	0	0	1	5	9	11	1	0	0	0	0	27	26	26
22:00	0	0	0	0	0	0	5	5	9	6	0	0	0	0	25	28	29
23:00	0	0	0	0	0	1	3	6	11	0	2	0	0	0	23	26	31
Total	0	0	1	1	8	31	97	271	318	140	50	8	2	1	928		
Percent	0.0%	0.0%	0.1%	0.1%	0.9%	3.3%	10.5%	29.2%	34.3%	15.1%	5.4%	0.9%	0.2%	0.1%			
AM Peak Vol.					07:00	10:00	10:00	11:00	11:00	11:00	11:00	05:00	07:00		11:00		
					1	6	8	22	18	12	4	1	1		65		
PM Peak Vol.			13:00	18:00	13:00	13:00	18:00	12:00	16:00	14:00	15:00	13:00		12:00	13:00		
			1	1	2	4	8	28	44	20	10	2		1	90		

City of Dalton Gardens

6360 N 4th St.
Dalton Gardens, ID 83815

Site Code: 10800000

Station ID:
1123 E Deerhave Ave

Latitude: 0' 0.0000 Undefined

WB, EB

Start Time	1	4	7	10	13	16	19	22	25	28	31	34	37	40	Total	85th Percent	95th Percent
12/03/23	0	0	0	0	0	1	0	3	2	0	0	0	0	0	6	25	26
01:00	0	0	0	0	0	2	1	1	0	1	1	0	0	0	6	30	32
02:00	0	0	0	0	0	0	0	1	0	1	0	0	0	0	2	29	29
03:00	0	0	0	0	0	0	1	0	1	0	0	0	0	0	2	26	26
04:00	0	0	0	0	0	0	0	0	0	0	0	0	0	0	0	*	*
05:00	0	0	0	0	0	0	0	0	0	1	0	1	0	0	2	35	35
06:00	0	0	0	0	0	0	1	2	2	0	0	0	0	0	5	25	26
07:00	0	0	0	0	0	0	1	5	4	3	1	0	1	0	15	29	36
08:00	0	0	0	0	0	1	3	8	16	3	3	0	1	0	35	28	32
09:00	0	0	0	0	0	3	2	12	16	8	6	1	0	1	49	29	32
10:00	0	0	0	0	0	1	5	11	23	25	6	2	0	1	74	29	32
11:00	0	0	0	0	1	0	5	9	22	20	6	2	0	0	65	29	32
12 PM	0	0	0	0	1	0	4	24	31	17	8	0	0	0	85	29	31
13:00	0	0	0	0	0	2	3	16	28	25	9	1	0	0	84	29	31
14:00	0	0	0	0	1	1	5	19	24	10	5	3	1	0	69	29	33
15:00	0	0	1	0	0	1	2	22	36	21	7	0	0	0	90	29	31
16:00	0	0	0	0	1	4	2	14	22	15	3	1	0	0	62	28	30
17:00	0	0	0	0	0	0	2	15	28	16	0	1	0	0	62	28	29
18:00	0	0	0	0	0	1	1	8	17	7	4	1	0	0	39	29	32
19:00	0	0	0	0	1	1	6	9	13	8	4	0	0	1	43	29	31
20:00	0	0	0	0	0	0	0	3	10	4	4	0	0	0	21	30	32
21:00	0	0	0	0	0	0	2	6	10	3	0	0	0	0	21	26	28
22:00	0	0	0	0	0	1	0	3	4	4	0	0	0	0	12	28	29
23:00	0	0	0	0	0	0	2	1	1	1	0	0	0	0	5	27	29
Total	0	0	1	0	5	19	48	192	310	193	67	13	3	3	854		
Percent	0.0%	0.0%	0.1%	0.0%	0.6%	2.2%	5.6%	22.5%	36.3%	22.6%	7.8%	1.5%	0.4%	0.4%			
AM Peak					11:00	09:00	10:00	09:00	10:00	10:00	09:00	10:00	07:00	09:00	10:00		
Vol.					1	3	5	12	23	25	6	2	1	1	74		
PM Peak			15:00		12:00	16:00	19:00	12:00	15:00	13:00	13:00	14:00	14:00	19:00	15:00		
Vol.			1		1	4	6	24	36	25	9	3	1	1	90		

City of Dalton Gardens

6360 N 4th St.
Dalton Gardens, ID 83815

Site Code: 10800000

Station ID:
1123 E Deerhave Ave

Latitude: 0' 0.0000 Undefined

WB, EB

Start Time	1	4	7	10	13	16	19	22	25	28	31	34	37	40	Total	85th Percent	95th Percent
12/04/23	0	0	0	0	0	0	0	0	0	0	0	0	0	0	0	*	*
01:00	0	0	0	0	0	0	0	0	0	0	0	0	0	0	0	*	*
02:00	0	0	1	0	0	0	0	1	0	0	0	0	0	0	2	23	23
03:00	0	0	0	0	0	1	0	0	0	0	0	0	0	0	1	17	17
04:00	0	0	0	0	0	0	0	0	0	0	0	0	0	0	0	*	*
05:00	0	0	0	0	0	0	3	0	1	0	0	2	0	0	6	34	35
06:00	0	0	0	0	0	1	0	4	2	4	2	1	0	0	14	31	33
07:00	0	0	0	0	0	0	3	7	17	6	4	2	0	0	39	30	33
08:00	0	0	0	0	0	2	7	14	29	18	3	2	1	0	76	29	32
09:00	0	0	0	0	0	0	7	20	54	28	8	3	1	0	121	29	32
10:00	0	0	0	0	0	1	4	20	43	18	8	4	1	0	99	29	33
11:00	0	0	0	0	0	4	1	18	32	17	6	0	1	0	79	29	31
12 PM	0	0	0	1	0	3	3	24	28	15	4	0	0	0	78	28	30
13:00	0	0	0	0	0	2	8	26	30	14	4	0	0	0	84	28	29
14:00	0	0	0	0	2	0	7	24	25	10	3	0	0	0	71	27	29
15:00	0	0	0	1	2	5	11	33	53	23	6	2	0	0	136	28	30
16:00	0	0	0	2	0	1	5	32	54	23	6	0	0	1	124	28	29
17:00	0	0	0	1	0	2	3	30	35	12	3	1	0	0	87	27	29
18:00	0	0	0	0	0	1	8	22	36	20	3	0	0	0	90	28	29
19:00	0	0	0	0	2	2	11	16	11	6	4	1	0	0	53	28	31
20:00	0	0	0	0	0	0	5	4	20	9	1	0	1	0	40	28	29
21:00	0	0	0	0	0	0	4	10	13	5	2	0	0	0	34	28	30
22:00	0	0	0	0	1	1	1	4	2	2	1	0	1	0	13	30	37
23:00	0	0	0	0	0	0	1	2	3	1	0	0	0	0	7	26	28
Total	0	0	1	5	7	26	92	311	488	231	68	18	6	1	1254		
Percent	0.0%	0.0%	0.1%	0.4%	0.6%	2.1%	7.3%	24.8%	38.9%	18.4%	5.4%	1.4%	0.5%	0.1%			
AM Peak			02:00			11:00	08:00	09:00	09:00	09:00	09:00	10:00	08:00		09:00		
Vol.			1			4	7	20	54	28	8	4	1		121		
PM Peak				16:00	14:00	15:00	15:00	15:00	16:00	15:00	15:00	15:00	20:00	16:00	15:00		
Vol.				2	2	5	11	33	54	23	6	2	1	1	136		

City of Dalton Gardens

6360 N 4th St.
Dalton Gardens, ID 83815

Site Code: 10800000

Station ID:
1123 E Deerhave Ave

Latitude: 0' 0.0000 Undefined

WB, EB																	
Start	1	4	7	10	13	16	19	22	25	28	31	34	37	40	Total	85th	95th
Time	3	6	9	12	15	18	21	24	27	30	33	36	39	999	Percent	Percent	
12/05/23	0	0	0	0	0	1	1	1	0	1	0	0	0	0	4	28	29
01:00	0	0	0	0	0	0	0	1	0	0	0	0	0	0	1	23	23
02:00	0	0	0	0	0	0	0	0	0	0	0	0	0	0	0	*	*
03:00	0	0	0	0	0	0	0	0	0	0	0	0	0	0	0	*	*
04:00	0	0	0	0	0	0	0	0	1	1	0	0	0	0	2	29	29
05:00	0	0	0	0	0	0	1	0	3	1	2	0	0	0	7	31	32
06:00	0	0	0	0	0	0	2	5	7	3	0	0	0	0	17	27	29
07:00	0	0	0	0	0	3	3	13	14	9	3	0	1	0	46	29	31
08:00	0	0	0	0	0	1	13	30	49	22	6	0	0	0	121	28	29
09:00	0	0	0	0	0	1	3	26	28	12	6	1	1	0	78	29	32
10:00	0	0	0	0	0	1	4	18	24	9	5	1	0	0	62	28	31
11:00	0	0	0	0	0	1	1	22	31	14	4	0	0	0	73	28	30
12 PM	0	0	0	0	1	1	6	19	32	18	3	1	0	0	81	28	29
13:00	0	0	0	0	0	2	2	24	33	21	6	0	0	0	88	28	30
14:00	0	0	0	1	1	0	3	21	35	14	7	0	0	0	82	28	31
15:00	0	0	0	0	0	0	8	33	56	29	8	0	0	0	134	28	30
16:00	0	0	0	0	0	1	9	34	54	18	2	0	0	0	118	27	29
17:00	0	0	0	0	1	1	8	36	41	19	2	1	1	0	110	28	29
18:00	0	0	0	0	0	3	4	22	30	24	7	0	0	1	91	29	31
19:00	0	0	0	2	0	0	9	11	21	8	1	0	0	0	52	27	29
20:00	0	0	0	0	0	0	1	8	16	9	5	1	1	0	41	30	32
21:00	0	0	0	0	1	0	1	8	10	9	0	1	0	1	31	28	29
22:00	0	0	0	0	0	0	0	3	9	6	1	0	0	0	19	29	30
23:00	0	0	0	0	0	0	0	4	7	5	4	1	1	0	22	32	35
Total	0	0	0	3	4	16	79	339	501	252	72	7	5	2	1280		
Percent	0.0%	0.0%	0.0%	0.2%	0.3%	1.3%	6.2%	26.5%	39.1%	19.7%	5.6%	0.5%	0.4%	0.2%			
AM Peak							07:00	08:00	08:00	08:00	08:00	09:00	07:00		08:00		
Vol.							3	13	30	49	22	6	1	1	121		
PM Peak				19:00	12:00	18:00	16:00	17:00	15:00	15:00	15:00	12:00	17:00	18:00	15:00		
Vol.				2	1	3	9	36	56	29	8	1	1	1	134		

City of Dalton Gardens

6360 N 4th St.
Dalton Gardens, ID 83815

Site Code: 10800000
Station ID:
1123 E Deerhave Ave

Latitude: 0' 0.0000 Undefined

WB, EB																		
Start Time	1	4	7	10	13	16	19	22	25	28	31	34	37	40	Total	85th Percent	95th Percent	
12/06/23	0	0	0	0	0	0	0	2	0	1	0	1	1	0	5	36	38	
01:00	0	0	0	0	0	0	0	0	0	0	0	0	0	0	0	*	*	
02:00	0	0	1	0	0	1	0	0	0	0	0	0	0	0	2	17	17	
03:00	0	0	0	0	0	0	0	1	1	0	0	0	0	0	2	26	26	
04:00	0	0	0	0	0	0	1	0	0	0	0	0	0	0	1	20	20	
05:00	0	0	0	0	0	0	0	1	1	1	1	1	0	0	5	33	35	
06:00	0	0	0	0	0	0	1	2	4	4	1	1	0	0	13	30	34	
07:00	0	0	0	0	0	4	2	6	15	6	5	0	0	1	39	29	31	
08:00	0	0	0	0	0	0	13	36	51	36	5	0	2	0	143	28	29	
09:00	0	0	0	0	0	0	1	16	41	21	5	0	3	1	88	29	32	
10:00	*	*	*	*	*	*	*	*	*	*	*	*	*	*	*	*	*	
11:00	*	*	*	*	*	*	*	*	*	*	*	*	*	*	*	*	*	
12 PM	*	*	*	*	*	*	*	*	*	*	*	*	*	*	*	*	*	
13:00	*	*	*	*	*	*	*	*	*	*	*	*	*	*	*	*	*	
14:00	*	*	*	*	*	*	*	*	*	*	*	*	*	*	*	*	*	
15:00	*	*	*	*	*	*	*	*	*	*	*	*	*	*	*	*	*	
16:00	*	*	*	*	*	*	*	*	*	*	*	*	*	*	*	*	*	
17:00	*	*	*	*	*	*	*	*	*	*	*	*	*	*	*	*	*	
18:00	*	*	*	*	*	*	*	*	*	*	*	*	*	*	*	*	*	
19:00	*	*	*	*	*	*	*	*	*	*	*	*	*	*	*	*	*	
20:00	*	*	*	*	*	*	*	*	*	*	*	*	*	*	*	*	*	
21:00	*	*	*	*	*	*	*	*	*	*	*	*	*	*	*	*	*	
22:00	*	*	*	*	*	*	*	*	*	*	*	*	*	*	*	*	*	
23:00	*	*	*	*	*	*	*	*	*	*	*	*	*	*	*	*	*	
Total	0	0	1	0	0	5	18	64	113	69	17	3	6	2	298			
Percent	0.0%	0.0%	0.3%	0.0%	0.0%	1.7%	6.0%	21.5%	37.9%	23.2%	5.7%	1.0%	2.0%	0.7%				
AM Peak			02:00				07:00	08:00	08:00	08:00	07:00	00:00	09:00	07:00	08:00			
Vol.			1				4	13	36	51	36	5	1	3	1	143		
PM Peak																		
Vol.																		
Total	0	0	7	22	48	170	684	2025	2900	1509	443	82	34	15	7939			
Percent	0.0%	0.0%	0.1%	0.3%	0.6%	2.1%	8.6%	25.5%	36.5%	19.0%	5.6%	1.0%	0.4%	0.2%				
	15th Percentile :				21 MPH													
	50th Percentile :				25 MPH													
	85th Percentile :				28 MPH													
	95th Percentile :				31 MPH													
Stats	10 MPH Pace Speed :		21-30 MPH															
	Number in Pace :		6662															
	Percent in Pace :		83.9%															
	Number of Vehicles > 25 MPH :		4016															
	Percent of Vehicles > 25 MPH :		50.6%															
	Mean Speed(Average) :		25 MPH															

City of Dalton Gardens

6360 N 4th St.
Dalton Gardens, ID 83815

Site Code: 71680000
Station ID:
East Wilbur Ave
Corner of 7167 N Colfax Street
Latitude: 0' 0.0000 Undefined

EB, WB																	
Start	1	4	7	10	13	16	19	22	25	28	31	34	37	40		85th	95th
Time	3	6	9	12	15	18	21	24	27	30	33	36	39	999	Total	Percent	Percent
11/29/23	*	*	*	*	*	*	*	*	*	*	*	*	*	*	*	*	*
01:00	*	*	*	*	*	*	*	*	*	*	*	*	*	*	*	*	*
02:00	*	*	*	*	*	*	*	*	*	*	*	*	*	*	*	*	*
03:00	*	*	*	*	*	*	*	*	*	*	*	*	*	*	*	*	*
04:00	*	*	*	*	*	*	*	*	*	*	*	*	*	*	*	*	*
05:00	*	*	*	*	*	*	*	*	*	*	*	*	*	*	*	*	*
06:00	*	*	*	*	*	*	*	*	*	*	*	*	*	*	*	*	*
07:00	*	*	*	*	*	*	*	*	*	*	*	*	*	*	*	*	*
08:00	*	*	*	*	*	*	*	*	*	*	*	*	*	*	*	*	*
09:00	*	*	*	*	*	*	*	*	*	*	*	*	*	*	*	*	*
10:00	*	*	*	*	*	*	*	*	*	*	*	*	*	*	*	*	*
11:00	*	*	*	*	*	*	*	*	*	*	*	*	*	*	*	*	*
12 PM	*	*	*	*	*	*	*	*	*	*	*	*	*	*	*	*	*
13:00	*	*	*	*	*	*	*	*	*	*	*	*	*	*	*	*	*
14:00	0	0	0	0	4	6	2	31	44	32	10	8	1	1	139	29	33
15:00	0	0	1	0	2	6	5	18	43	29	22	3	1	0	130	30	32
16:00	0	0	0	1	4	3	5	22	56	32	15	0	2	0	140	29	32
17:00	0	0	0	0	2	3	5	15	24	32	10	6	2	0	99	30	34
18:00	0	0	0	0	1	3	2	9	18	18	10	3	1	0	65	31	33
19:00	0	0	0	0	2	3	1	6	8	9	5	1	1	0	36	30	33
20:00	0	0	0	1	0	1	0	1	7	6	0	2	1	1	20	33	36
21:00	0	0	0	0	0	0	2	1	5	6	2	0	1	0	17	30	36
22:00	0	0	0	0	0	0	0	0	3	1	1	0	0	3	8	30	32
23:00	0	0	0	0	0	0	0	0	0	2	0	0	1	0	3	37	38
Total	0	0	1	2	15	25	22	103	208	167	75	23	11	5	657		
Percent	0.0%	0.0%	0.2%	0.3%	2.3%	3.8%	3.3%	15.7%	31.7%	25.4%	11.4%	3.5%	1.7%	0.8%			
AM Peak																	
Vol.																	
PM Peak			15:00	16:00	14:00	14:00	15:00	14:00	16:00	14:00	15:00	14:00	16:00	22:00	16:00		
Vol.			1	1	4	6	5	31	56	32	22	8	2	3	140		

City of Dalton Gardens

6360 N 4th St.
Dalton Gardens, ID 83815

Site Code: 71680000
Station ID:
East Wilbur Ave
Corner of 7167 N Colfax Street
Latitude: 0' 0.0000 Undefined

EB, WB																	
Start Time	1	4	7	10	13	16	19	22	25	28	31	34	37	40	Total	85th Percent	95th Percent
11/30/23	0	0	0	0	0	0	0	0	0	0	0	0	0	0	0	*	*
01:00	0	0	0	0	0	0	0	0	0	0	0	0	0	0	0	*	*
02:00	0	0	0	0	0	0	0	0	2	1	0	0	0	0	3	28	29
03:00	0	0	0	0	0	0	0	0	0	0	0	0	0	0	0	*	*
04:00	0	0	0	0	0	0	0	0	3	1	1	0	0	0	5	30	32
05:00	0	0	0	0	1	1	0	1	4	2	3	0	0	0	12	31	32
06:00	0	0	0	0	3	2	1	4	13	14	6	2	0	0	45	30	32
07:00	0	0	0	1	2	1	3	11	13	20	9	3	2	1	66	31	34
08:00	0	0	0	0	0	5	1	7	22	23	8	2	1	0	69	30	32
09:00	0	0	0	0	3	4	4	10	24	15	7	1	2	0	70	29	32
10:00	0	0	0	0	1	5	4	6	22	16	10	0	1	1	66	30	32
11:00	0	0	0	0	1	2	4	15	23	20	6	2	1	1	75	29	32
12 PM	0	0	0	0	3	4	4	16	37	35	16	0	1	0	116	29	32
13:00	0	0	0	0	3	7	3	14	29	21	14	4	1	0	96	30	33
14:00	0	0	1	0	3	11	2	17	33	31	15	2	2	0	117	30	32
15:00	0	0	0	1	4	6	10	17	46	27	17	2	2	0	132	30	32
16:00	0	0	0	2	4	5	4	22	35	35	8	3	0	0	118	29	31
17:00	0	0	0	0	2	8	3	18	24	24	11	4	0	0	94	30	32
18:00	0	0	0	1	1	1	1	5	15	16	9	1	3	0	53	31	36
19:00	0	0	0	0	2	8	1	5	13	16	9	1	0	0	55	30	32
20:00	0	0	0	0	1	1	0	3	6	5	7	5	0	0	28	33	35
21:00	0	0	0	0	0	0	1	1	4	4	1	0	0	0	11	29	31
22:00	0	0	0	1	0	0	0	1	4	0	2	0	0	1	9	31	32
23:00	0	0	0	0	0	0	0	1	2	1	2	0	1	0	7	32	37
Total	0	0	1	6	34	71	46	174	374	327	161	32	17	4	1247		
Percent	0.0%	0.0%	0.1%	0.5%	2.7%	5.7%	3.7%	14.0%	30.0%	26.2%	12.9%	2.6%	1.4%	0.3%			
AM Peak Vol.				07:00	06:00	08:00	09:00	11:00	09:00	08:00	10:00	07:00	07:00	07:00	11:00		
PM Peak Vol.			14:00	16:00	15:00	14:00	15:00	16:00	15:00	12:00	15:00	20:00	18:00	22:00	15:00		

City of Dalton Gardens

6360 N 4th St.
Dalton Gardens, ID 83815

Site Code: 71680000
Station ID:
East Wilbur Ave
Corner of 7167 N Colfax Street
Latitude: 0' 0.0000 Undefined

EB, WB																	
Start	1	4	7	10	13	16	19	22	25	28	31	34	37	40	Total	85th	95th
Time	3	6	9	12	15	18	21	24	27	30	33	36	39	999	Percent	Percent	
12/01/23	0	0	0	0	0	0	0	0	1	0	0	1	0	0	2	35	35
01:00	0	0	0	0	0	0	0	0	0	0	0	0	0	0	0	*	*
02:00	0	0	0	0	0	0	0	0	0	3	1	1	0	0	5	33	35
03:00	0	0	0	0	0	0	0	0	1	0	0	0	0	0	1	26	26
04:00	0	0	0	0	0	0	0	1	1	0	0	0	0	0	2	26	26
05:00	0	0	0	1	1	0	0	4	2	2	0	0	1	0	11	29	37
06:00	0	0	0	2	0	3	3	3	9	3	2	0	0	0	25	28	31
07:00	0	0	0	1	4	0	7	15	12	9	4	0	0	0	52	28	31
08:00	0	0	0	1	2	1	7	14	17	2	5	3	0	0	52	30	33
09:00	0	0	0	1	6	4	6	13	19	15	5	1	1	0	71	29	32
10:00	0	0	0	2	1	3	5	15	29	13	7	1	0	0	76	29	31
11:00	0	0	0	1	3	2	3	9	18	11	5	2	0	0	54	29	32
12 PM	0	0	0	4	7	6	5	22	28	15	6	2	0	0	95	28	31
13:00	0	0	0	0	7	4	5	27	30	15	5	1	0	0	94	28	30
14:00	0	0	0	3	3	2	3	43	36	19	4	2	1	0	116	28	30
15:00	0	0	0	1	3	3	14	36	34	8	6	0	0	0	105	26	30
16:00	0	0	0	2	2	6	7	25	22	13	4	1	0	0	82	28	30
17:00	0	0	1	5	7	5	12	34	19	9	4	0	0	0	96	26	29
18:00	0	0	0	4	1	1	3	13	16	4	2	1	1	0	46	27	32
19:00	0	0	0	0	0	3	10	12	5	4	0	1	0	0	35	26	29
20:00	0	0	0	0	0	3	6	5	4	1	1	0	0	0	20	26	30
21:00	0	0	0	0	1	4	3	5	8	4	0	1	0	0	26	27	29
22:00	0	0	0	1	0	0	4	5	4	1	1	0	0	0	16	26	30
23:00	0	0	1	1	0	0	0	0	0	1	0	0	0	0	3	28	29
Total	0	0	2	30	48	50	103	301	315	152	62	18	4	0	1085		
Percent	0.0%	0.0%	0.2%	2.8%	4.4%	4.6%	9.5%	27.7%	29.0%	14.0%	5.7%	1.7%	0.4%	0.0%			
AM Peak				06:00	09:00	09:00	07:00	07:00	10:00	09:00	10:00	08:00	05:00		10:00		
Vol.				2	6	4	7	15	29	15	7	3	1		76		
PM Peak			17:00	17:00	12:00	12:00	15:00	14:00	14:00	14:00	12:00	12:00	14:00		14:00		
Vol.			1	5	7	6	14	43	36	19	6	2	1		116		

City of Dalton Gardens

6360 N 4th St.
Dalton Gardens, ID 83815

Site Code: 71680000
Station ID:
East Wilbur Ave
Corner of 7167 N Colfax Street
Latitude: 0' 0.0000 Undefined

EB, WB

Start Time	1	4	7	10	13	16	19	22	25	28	31	34	37	40	Total	85th Percent	95th Percent
12/02/23	0	0	0	1	0	0	0	2	0	0	0	0	0	0	3	23	23
01:00	0	0	0	1	0	0	1	1	0	0	0	1	0	0	4	34	35
02:00	0	0	0	0	0	1	0	0	0	1	0	0	0	0	2	29	29
03:00	0	0	0	0	0	0	1	0	0	0	0	0	0	0	1	20	20
04:00	0	0	0	0	0	0	0	0	0	0	0	0	0	0	0	*	*
05:00	0	0	0	1	0	0	0	1	1	1	1	0	0	0	5	30	32
06:00	0	0	3	12	7	0	1	0	2	3	0	0	0	0	28	25	28
07:00	0	0	0	0	2	1	2	5	1	2	2	0	0	0	15	29	31
08:00	0	0	0	2	0	0	7	10	4	4	0	0	0	0	27	26	28
09:00	0	0	0	6	4	4	13	16	15	9	1	0	0	0	68	26	29
10:00	0	0	1	1	4	2	5	19	11	6	2	1	1	0	53	28	32
11:00	0	0	0	1	5	3	7	21	16	14	1	1	0	1	70	28	29
12 PM	0	0	0	2	7	1	10	12	17	15	4	1	0	0	69	28	31
13:00	0	0	0	0	4	1	3	28	17	10	13	0	0	0	76	30	32
14:00	0	0	0	1	4	6	9	23	22	10	5	1	0	0	81	28	31
15:00	0	0	0	0	2	10	2	10	28	17	9	1	0	0	79	29	32
16:00	0	0	0	1	5	7	7	19	13	14	8	0	0	0	74	29	31
17:00	0	0	0	3	5	4	6	12	17	4	2	3	0	0	56	27	33
18:00	0	0	0	3	4	1	2	9	12	4	0	2	0	0	37	27	33
19:00	0	0	0	0	2	3	4	4	6	3	1	2	0	0	25	29	34
20:00	0	0	0	0	0	0	0	6	8	1	2	0	1	0	18	30	36
21:00	0	0	0	0	1	1	1	4	5	7	2	1	1	0	23	30	35
22:00	0	0	0	1	0	0	1	4	10	3	1	1	1	0	22	29	35
23:00	0	0	1	0	0	0	0	1	6	2	0	0	0	0	10	27	29
Total	0	0	5	36	56	45	82	207	211	130	54	15	4	1	846		
Percent	0.0%	0.0%	0.6%	4.3%	6.6%	5.3%	9.7%	24.5%	24.9%	15.4%	6.4%	1.8%	0.5%	0.1%			
AM Peak			06:00	06:00	06:00	09:00	09:00	11:00	11:00	11:00	07:00	01:00	10:00	11:00	11:00		
Vol.			3	12	7	4	13	21	16	14	2	1	1	1	70		
PM Peak			23:00	17:00	12:00	15:00	12:00	13:00	15:00	15:00	13:00	17:00	20:00	14:00	14:00		
Vol.			1	3	7	10	10	28	28	17	13	3	1	81			

City of Dalton Gardens

6360 N 4th St.
Dalton Gardens, ID 83815

Site Code: 71680000
Station ID:
East Wilbur Ave
Corner of 7167 N Colfax Street
Latitude: 0' 0.0000 Undefined

EB, WB

Start Time	1	4	7	10	13	16	19	22	25	28	31	34	37	40	Total	85th Percent	95th Percent
12/03/23	0	0	0	1	0	0	0	1	0	1	0	0	0	0	3	28	29
01:00	0	0	0	0	0	0	0	0	1	1	0	0	0	0	2	29	29
02:00	0	0	0	0	0	0	0	0	0	0	0	0	0	0	0	*	*
03:00	0	0	0	0	0	0	0	1	1	0	0	0	0	0	2	26	26
04:00	0	0	0	0	0	0	0	0	2	0	0	0	0	0	2	26	26
05:00	0	0	0	1	0	0	0	0	2	2	0	0	0	0	5	28	29
06:00	0	0	0	0	0	1	0	0	0	0	0	0	0	0	1	17	17
07:00	0	0	0	0	2	0	3	6	3	3	0	0	0	1	18	27	29
08:00	0	0	0	1	2	0	4	5	9	1	2	1	1	0	26	30	35
09:00	0	0	0	0	2	1	3	8	16	5	5	3	2	1	46	31	35
10:00	0	0	1	2	5	2	3	9	22	12	7	0	0	0	63	29	31
11:00	0	0	0	1	6	1	1	8	15	9	4	4	1	0	50	31	34
12 PM	0	0	0	0	4	3	1	16	30	18	10	1	1	0	84	29	32
13:00	0	0	0	0	3	1	1	14	23	7	5	3	1	0	58	30	34
14:00	0	0	0	1	9	1	1	10	24	17	10	2	3	1	79	30	34
15:00	0	0	0	1	3	8	1	12	13	15	4	4	0	2	63	29	33
16:00	0	0	0	0	5	3	4	12	22	13	7	1	2	0	69	29	32
17:00	0	0	0	1	3	1	1	10	18	9	6	1	0	0	50	29	32
18:00	0	0	0	1	2	2	3	9	19	13	4	0	0	0	53	29	31
19:00	0	0	0	0	3	2	3	4	8	4	3	1	0	1	29	29	32
20:00	0	0	0	1	3	0	0	2	7	6	1	0	0	0	20	29	30
21:00	0	0	0	0	0	0	0	1	2	2	1	1	0	0	7	32	34
22:00	0	0	0	0	0	3	1	1	1	3	2	0	0	0	11	30	32
23:00	0	0	0	0	0	0	0	0	0	0	1	0	0	0	1	32	32
Total	0	0	1	11	52	29	30	129	238	141	72	22	11	6	742		
Percent	0.0%	0.0%	0.1%	1.5%	7.0%	3.9%	4.0%	17.4%	32.1%	19.0%	9.7%	3.0%	1.5%	0.8%			
AM Peak			10:00	10:00	11:00	10:00	08:00	10:00	10:00	10:00	10:00	11:00	09:00	07:00	10:00		
Vol.			1	2	6	2	4	9	22	12	7	4	2	1	63		
PM Peak				14:00	14:00	15:00	16:00	12:00	12:00	12:00	12:00	15:00	14:00	15:00	12:00		
Vol.				1	9	8	4	16	30	18	10	4	3	2	84		

City of Dalton Gardens

6360 N 4th St.
Dalton Gardens, ID 83815

Site Code: 71680000
Station ID:
East Wilbur Ave
Corner of 7167 N Colfax Street
Latitude: 0' 0.0000 Undefined

EB, WB

Start Time	1	4	7	10	13	16	19	22	25	28	31	34	37	40	Total	85th Percent	95th Percent
12/04/23	0	0	0	0	0	0	0	0	1	1	0	0	0	0	2	29	29
01:00	0	0	0	0	1	0	0	0	0	0	0	0	0	0	1	14	14
02:00	0	0	0	0	0	0	0	0	0	0	0	0	0	0	0	*	*
03:00	0	0	0	0	0	0	0	0	0	0	0	0	0	0	0	*	*
04:00	0	0	0	0	0	0	0	0	1	1	1	0	0	0	3	31	32
05:00	0	0	0	0	2	1	3	1	3	3	0	0	1	0	14	28	36
06:00	0	0	0	3	1	1	3	5	13	16	3	0	0	0	45	29	30
07:00	0	0	0	0	1	0	1	8	17	14	7	1	1	0	50	30	32
08:00	0	0	0	0	2	0	5	8	23	18	6	5	2	0	69	31	35
09:00	0	0	1	0	1	1	2	11	22	24	13	3	0	0	78	30	32
10:00	0	0	0	3	4	4	3	14	14	15	14	2	3	2	78	31	34
11:00	0	0	0	0	5	5	5	15	39	17	10	5	1	0	102	30	33
12 PM	0	0	0	1	4	5	3	13	26	22	8	3	1	1	87	29	32
13:00	0	0	1	1	10	4	3	12	24	11	9	3	1	0	79	30	33
14:00	0	0	0	1	6	6	8	7	23	27	10	5	1	1	95	30	33
15:00	0	0	0	3	3	4	7	19	36	26	11	7	2	1	119	30	34
16:00	0	0	0	1	5	7	8	30	45	18	12	2	0	0	128	29	31
17:00	0	0	0	1	3	4	3	26	35	20	12	0	1	1	106	29	31
18:00	0	0	0	0	1	6	3	8	18	13	8	4	0	0	61	31	33
19:00	0	0	0	1	4	2	0	9	11	10	8	0	1	0	46	30	32
20:00	0	0	0	0	2	0	3	5	7	2	0	3	0	0	22	29	34
21:00	0	0	0	1	0	0	0	2	2	0	2	0	0	0	7	31	32
22:00	0	0	0	0	0	1	0	2	2	0	0	0	0	0	5	25	26
23:00	0	0	0	0	1	0	0	0	0	0	0	0	0	0	1	14	14
Total	0	0	2	16	56	51	60	195	362	258	134	43	15	6	1198		
Percent	0.0%	0.0%	0.2%	1.3%	4.7%	4.3%	5.0%	16.3%	30.2%	21.5%	11.2%	3.6%	1.3%	0.5%			
AM Peak			09:00	06:00	11:00	11:00	08:00	11:00	11:00	09:00	10:00	08:00	10:00	10:00	11:00		
Vol.			1	3	5	5	5	15	39	24	14	5	3	2	102		
PM Peak			13:00	15:00	13:00	16:00	14:00	16:00	16:00	14:00	16:00	15:00	15:00	12:00	16:00		
Vol.			1	3	10	7	8	30	45	27	12	7	2	1	128		

City of Dalton Gardens

6360 N 4th St.
Dalton Gardens, ID 83815

Site Code: 71680000
Station ID:
East Wilbur Ave
Corner of 7167 N Colfax Street
Latitude: 0' 0.0000 Undefined

EB, WB																	
Start Time	1	4	7	10	13	16	19	22	25	28	31	34	37	40	Total	85th Percent	95th Percent
12/05/23	0	0	0	0	0	0	0	0	0	0	0	0	0	0	0	*	*
01:00	0	0	0	2	3	1	0	0	0	0	0	0	0	0	6	15	17
02:00	0	0	0	41	91	5	0	0	0	1	0	0	0	0	138	14	14
03:00	0	0	0	0	0	0	0	0	0	0	0	0	0	0	0	*	*
04:00	0	0	0	0	0	0	1	0	1	2	1	1	0	0	6	33	35
05:00	0	0	0	0	3	0	1	2	4	2	2	1	0	0	15	31	33
06:00	0	0	0	2	3	1	0	4	16	7	7	2	2	0	44	31	35
07:00	0	0	0	0	0	4	0	2	15	15	14	4	4	2	60	32	36
08:00	0	0	0	10	32	3	4	8	13	13	6	4	1	0	94	29	33
09:00	0	0	0	1	4	1	1	11	20	15	9	2	2	0	66	31	34
10:00	0	0	1	0	3	5	2	13	21	21	10	4	2	1	83	31	34
11:00	0	0	0	1	3	10	2	13	32	17	13	3	0	0	94	30	32
12 PM	0	0	0	2	6	5	6	19	36	22	9	4	1	1	111	29	32
13:00	0	0	0	9	19	7	5	19	30	25	12	3	2	0	131	29	32
14:00	0	0	0	8	19	6	3	22	37	19	6	5	1	0	126	28	32
15:00	0	0	0	0	4	3	3	28	42	25	16	8	0	2	131	30	33
16:00	0	0	0	7	16	8	4	20	35	21	9	5	0	1	126	29	32
17:00	0	0	0	2	1	5	2	24	26	22	12	2	1	1	98	30	32
18:00	0	0	0	0	4	2	0	12	12	19	6	3	0	0	58	30	33
19:00	0	0	0	0	0	1	2	6	11	16	10	0	2	0	48	31	32
20:00	0	0	0	0	0	3	1	5	4	6	6	3	0	0	28	32	34
21:00	0	0	0	0	0	1	0	2	5	5	2	2	0	0	17	32	34
22:00	0	0	0	0	0	0	0	0	1	0	1	1	0	0	3	34	35
23:00	0	0	0	0	0	0	0	1	1	0	0	0	0	0	2	26	26
Total	0	0	1	85	211	71	37	211	362	273	151	57	18	8	1485		
Percent	0.0%	0.0%	0.1%	5.7%	14.2%	4.8%	2.5%	14.2%	24.4%	18.4%	10.2%	3.8%	1.2%	0.5%			
AM Peak			10:00	02:00	02:00	11:00	08:00	10:00	11:00	10:00	07:00	07:00	07:00	07:00	02:00		
Vol.			1	41	91	10	4	13	32	21	14	4	4	2	138		
PM Peak				13:00	13:00	16:00	12:00	15:00	15:00	13:00	15:00	15:00	13:00	15:00	13:00		
Vol.				9	19	8	6	28	42	25	16	8	2	2	131		

City of Dalton Gardens

6360 N 4th St.
Dalton Gardens, ID 83815

Site Code: 67840000

Station ID:

6784 Canfield Avenue

Latitude: 0' 0.0000 Undefined

EB, WB																	
Start	1	4	7	10	13	16	19	22	25	28	31	34	37	40	Total	85th	95th
Time	3	6	9	12	15	18	21	24	27	30	33	36	39	999		Percent	Percent
11/20/23	*	*	*	*	*	*	*	*	*	*	*	*	*	*	*	*	*
01:00	*	*	*	*	*	*	*	*	*	*	*	*	*	*	*	*	*
02:00	*	*	*	*	*	*	*	*	*	*	*	*	*	*	*	*	*
03:00	*	*	*	*	*	*	*	*	*	*	*	*	*	*	*	*	*
04:00	*	*	*	*	*	*	*	*	*	*	*	*	*	*	*	*	*
05:00	*	*	*	*	*	*	*	*	*	*	*	*	*	*	*	*	*
06:00	*	*	*	*	*	*	*	*	*	*	*	*	*	*	*	*	*
07:00	*	*	*	*	*	*	*	*	*	*	*	*	*	*	*	*	*
08:00	*	*	*	*	*	*	*	*	*	*	*	*	*	*	*	*	*
09:00	*	*	*	*	*	*	*	*	*	*	*	*	*	*	*	*	*
10:00	*	*	*	*	*	*	*	*	*	*	*	*	*	*	*	*	*
11:00	*	*	*	*	*	*	*	*	*	*	*	*	*	*	*	*	*
12 PM	*	*	*	*	*	*	*	*	*	*	*	*	*	*	*	*	*
13:00	*	*	*	*	*	*	*	*	*	*	*	*	*	*	*	*	*
14:00	0	0	0	0	0	2	8	19	24	16	7	1	2	0	79	29	32
15:00	0	0	0	0	0	4	9	26	23	9	4	3	1	1	80	28	33
16:00	0	0	0	1	1	0	9	16	27	20	7	1	0	0	82	29	31
17:00	0	0	0	0	1	2	6	8	12	9	3	2	1	0	44	29	34
18:00	0	0	0	0	0	2	1	3	8	2	5	2	0	0	23	32	34
19:00	0	0	0	1	0	1	1	5	3	5	1	2	0	1	20	30	34
20:00	0	0	0	0	0	0	2	7	6	2	1	2	0	0	20	30	34
21:00	0	0	0	0	0	0	0	2	6	2	0	0	0	0	10	27	29
22:00	0	0	0	0	0	0	1	0	1	0	0	1	0	0	3	34	35
23:00	0	0	0	1	0	0	0	0	0	0	0	1	0	0	2	35	35
Total	0	0	0	3	2	11	37	86	110	65	28	15	4	2	363		
Percent	0.0%	0.0%	0.0%	0.8%	0.6%	3.0%	10.2%	23.7%	30.3%	17.9%	7.7%	4.1%	1.1%	0.6%			
AM Peak																	
Vol.																	
PM Peak																	
Vol.																	
				16:00	16:00	15:00	15:00	15:00	16:00	16:00	14:00	15:00	14:00	15:00	16:00		
				1	1	4	9	26	27	20	7	3	2	1	82		

City of Dalton Gardens

6360 N 4th St.
Dalton Gardens, ID 83815

Site Code: 67840000
Station ID:
6784 Canfield Avenue

Latitude: 0' 0.0000 Undefined

EB, WB																	
Start	1	4	7	10	13	16	19	22	25	28	31	34	37	40	Total	85th	95th
Time	3	6	9	12	15	18	21	24	27	30	33	36	39	999	Percent	Percent	
11/21/23	0	0	0	0	0	0	0	1	2	0	0	0	0	0	3	26	26
01:00	0	0	0	0	0	0	0	0	0	0	0	0	0	0	0	*	*
02:00	0	0	0	0	0	0	0	0	0	0	0	0	0	0	0	*	*
03:00	0	0	0	0	0	0	1	0	1	0	0	0	0	0	2	26	26
04:00	0	0	1	0	0	0	0	0	1	0	0	0	0	0	2	26	26
05:00	0	0	0	1	0	0	0	0	0	0	0	0	0	0	1	11	11
06:00	0	0	0	0	0	1	2	2	0	1	1	0	0	0	7	29	31
07:00	0	0	0	0	0	0	3	4	5	5	0	1	0	0	18	28	33
08:00	0	0	0	1	2	2	3	6	4	9	3	2	0	0	32	30	33
09:00	0	0	0	0	0	2	5	9	13	12	5	1	0	0	47	29	32
10:00	0	0	0	0	0	3	5	13	22	16	4	1	0	0	64	29	31
11:00	0	0	0	0	0	0	4	10	23	16	3	0	0	0	56	28	30
12 PM	0	0	2	1	1	7	5	12	19	12	9	0	0	0	68	29	31
13:00	0	0	1	2	0	3	10	13	27	17	4	1	1	0	79	28	31
14:00	0	0	2	1	1	3	7	16	24	20	3	1	0	0	78	28	30
15:00	0	0	0	0	1	6	13	15	18	11	7	2	0	0	73	29	32
16:00	0	0	0	1	1	3	10	21	25	16	7	1	0	0	85	29	31
17:00	0	0	0	0	1	3	7	14	11	10	2	3	0	0	51	29	33
18:00	0	0	0	1	0	0	1	5	12	5	2	0	0	0	26	28	31
19:00	0	0	0	1	1	1	0	2	5	4	0	3	0	0	17	33	35
20:00	0	0	0	0	0	0	3	5	3	2	3	0	0	0	16	30	32
21:00	0	0	0	1	0	1	0	1	1	3	2	0	0	0	9	30	32
22:00	0	0	0	0	0	0	0	1	0	1	1	0	0	0	3	31	32
23:00	0	0	0	0	0	0	1	1	0	0	0	0	0	0	2	23	23
Total	0	0	6	10	8	35	80	151	216	160	56	16	1	0	739		
Percent	0.0%	0.0%	0.8%	1.4%	1.1%	4.7%	10.8%	20.4%	29.2%	21.7%	7.6%	2.2%	0.1%	0.0%			
AM Peak			04:00	05:00	08:00	10:00	09:00	10:00	11:00	10:00	09:00	08:00			10:00		
Vol.			1	1	2	3	5	13	23	16	5	2			64		
PM Peak			12:00	13:00	12:00	12:00	15:00	16:00	13:00	14:00	12:00	17:00	13:00		16:00		
Vol.			2	2	1	7	13	21	27	20	9	3	1		85		

City of Dalton Gardens

6360 N 4th St.
Dalton Gardens, ID 83815

Site Code: 67840000
Station ID:
6784 Canfield Avenue

Latitude: 0' 0.0000 Undefined

EB, WB																	
Start Time	1	4	7	10	13	16	19	22	25	28	31	34	37	40	Total	85th Percent	95th Percent
	3	6	9	12	15	18	21	24	27	30	33	36	39	999			
11/22/23	0	0	0	0	0	0	0	1	0	0	0	0	0	0	1	23	23
01:00	0	0	0	0	0	0	0	0	0	0	0	0	0	0	0	*	*
02:00	0	0	0	0	0	0	0	1	0	0	0	0	0	0	1	23	23
03:00	0	0	0	0	0	0	0	0	0	0	0	0	0	0	0	*	*
04:00	0	0	1	0	0	1	1	0	0	0	0	0	0	0	3	19	20
05:00	0	0	0	0	0	0	0	0	1	0	0	0	0	0	1	26	26
06:00	0	0	0	0	0	0	1	4	2	1	0	0	0	0	8	26	28
07:00	0	0	0	0	1	1	2	1	6	0	0	0	0	0	11	26	26
08:00	0	0	0	0	1	1	2	5	7	4	2	1	0	0	23	29	32
09:00	0	0	0	0	0	4	3	8	6	10	2	1	0	0	34	29	31
10:00	0	0	0	0	1	0	5	13	20	5	9	0	0	0	53	30	32
11:00	0	0	0	1	0	1	8	19	18	13	6	3	0	0	69	29	32
12 PM	0	0	0	0	0	4	12	16	29	13	2	2	3	2	83	28	34
13:00	0	0	1	0	0	4	9	14	31	21	6	3	0	0	89	29	32
14:00	0	0	0	1	0	6	5	13	19	18	7	0	2	1	72	29	32
15:00	0	0	0	0	1	4	10	32	19	22	6	2	1	0	97	29	32
16:00	0	0	0	1	0	1	6	23	24	8	5	2	0	0	70	28	32
17:00	0	0	0	0	1	2	5	6	8	9	5	0	1	1	38	30	32
18:00	0	0	0	0	1	0	3	10	10	9	1	0	0	0	34	28	29
19:00	0	0	1	0	0	0	4	14	9	5	1	0	1	1	36	28	30
20:00	0	0	0	0	0	0	2	6	3	5	1	0	1	0	18	29	36
21:00	0	0	0	0	0	0	1	3	4	3	0	0	0	0	11	28	29
22:00	0	0	0	0	0	1	1	2	1	1	2	0	0	0	8	31	32
23:00	0	0	0	0	0	0	2	0	0	0	1	0	1	0	4	37	38
Total	0	0	3	3	6	30	82	191	217	147	56	14	10	5	764		
Percent	0.0%	0.0%	0.4%	0.4%	0.8%	3.9%	10.7%	25.0%	28.4%	19.2%	7.3%	1.8%	1.3%	0.7%			
AM Peak			04:00	11:00	07:00	09:00	11:00	11:00	10:00	11:00	10:00	11:00			11:00		
Vol.			1	1	1	4	8	19	20	13	9	3			69		
PM Peak			13:00	14:00	15:00	14:00	12:00	15:00	13:00	15:00	14:00	13:00	12:00	12:00	15:00		
Vol.			1	1	1	6	12	32	31	22	7	3	3	2	97		

City of Dalton Gardens

6360 N 4th St.
Dalton Gardens, ID 83815

Site Code: 67840000
Station ID:
6784 Canfield Avenue

Latitude: 0' 0.0000 Undefined

EB, WB

Start Time	1	4	7	10	13	16	19	22	25	28	31	34	37	40	Total	85th Percent	95th Percent
11/23/23	0	0	0	0	0	0	0	0	1	0	1	0	1	1	4	37	38
01:00	0	0	0	0	0	0	0	0	0	0	0	0	0	0	0	*	*
02:00	0	0	0	0	0	0	0	1	0	0	0	0	0	0	1	23	23
03:00	0	0	0	0	0	0	0	0	1	0	0	0	0	0	1	26	26
04:00	0	0	0	0	0	0	0	0	0	0	0	1	0	0	1	35	35
05:00	0	0	0	0	0	0	0	0	0	0	0	0	0	0	0	*	*
06:00	0	0	0	0	0	0	0	0	2	0	0	0	0	0	2	26	26
07:00	0	0	1	0	0	0	0	0	1	2	1	0	0	0	5	30	32
08:00	0	0	2	0	0	0	0	0	1	2	0	0	0	0	5	28	29
09:00	0	0	0	0	0	2	1	0	0	1	1	0	0	0	5	30	32
10:00	0	0	0	0	1	1	1	5	10	2	0	1	0	0	21	26	29
11:00	0	0	0	0	1	2	1	2	7	3	2	0	0	0	18	29	31
12 PM	0	0	0	0	1	1	4	6	9	5	1	0	0	0	27	28	29
13:00	0	0	0	0	0	0	1	6	3	0	0	0	1	0	11	26	37
14:00	0	0	0	0	0	1	3	4	6	2	3	0	0	0	19	30	32
15:00	0	0	0	0	1	1	0	1	5	0	0	1	0	0	9	26	34
16:00	0	0	0	0	0	1	3	3	5	1	0	1	0	0	14	26	33
17:00	0	0	1	0	1	0	1	3	2	4	2	0	0	0	14	29	31
18:00	0	0	0	0	0	0	1	1	1	3	2	0	0	0	8	31	32
19:00	0	0	0	0	0	1	0	1	6	3	1	0	0	0	12	29	31
20:00	0	0	0	0	0	0	1	1	2	2	1	0	0	0	7	29	31
21:00	0	0	0	0	0	0	1	0	0	2	0	2	1	0	6	36	38
22:00	0	0	0	1	0	0	0	0	0	1	1	2	0	0	5	34	35
23:00	0	0	0	0	0	0	0	1	0	1	1	0	0	0	3	31	32
Total	0	0	4	1	5	10	18	35	62	34	17	8	3	1	198		
Percent	0.0%	0.0%	2.0%	0.5%	2.5%	5.1%	9.1%	17.7%	31.3%	17.2%	8.6%	4.0%	1.5%	0.5%			
AM Peak			08:00		10:00	09:00	09:00	10:00	10:00	11:00	11:00	04:00	00:00	00:00	10:00		
Vol.			2		1	2	1	5	10	3	2	1	1	1	21		
PM Peak			17:00	22:00	12:00	12:00	12:00	12:00	12:00	12:00	14:00	21:00	13:00		12:00		
Vol.			1	1	1	1	4	6	9	5	3	2	1		27		

City of Dalton Gardens

6360 N 4th St.
Dalton Gardens, ID 83815

Site Code: 67840000
Station ID:
6784 Canfield Avenue

Latitude: 0' 0.0000 Undefined

EB, WB	1	4	7	10	13	16	19	22	25	28	31	34	37	40	Total	85th Percent	95th Percent
Start Time	3	6	9	12	15	18	21	24	27	30	33	36	39	999			
11/24/23	0	0	0	0	1	1	0	0	0	0	0	0	0	0	2	17	17
01:00	0	0	0	0	0	0	0	1	0	0	0	0	0	0	1	23	23
02:00	0	0	0	0	0	0	0	0	0	0	0	0	0	0	0	*	*
03:00	0	0	0	0	0	0	0	1	0	0	0	0	0	0	1	23	23
04:00	0	0	0	0	0	0	0	1	0	1	0	0	0	0	2	29	29
05:00	0	0	0	0	0	0	0	0	0	0	0	0	0	0	0	*	*
06:00	0	0	0	1	0	0	1	1	3	1	1	1	1	0	10	34	37
07:00	0	0	0	0	0	0	0	5	5	4	1	0	0	0	15	29	30
08:00	0	0	0	0	0	2	2	9	10	3	0	0	3	1	30	28	37
09:00	0	0	1	0	0	4	3	11	13	8	5	3	1	0	49	30	34
10:00	0	0	2	0	1	2	4	15	13	11	3	2	1	0	54	29	33
11:00	0	0	0	0	0	3	6	17	27	12	5	2	0	0	72	29	32
12 PM	0	0	1	1	0	3	5	24	27	22	4	3	1	0	91	29	32
13:00	0	0	0	1	1	1	9	10	32	20	6	1	2	0	83	29	32
14:00	0	0	0	2	2	1	9	20	19	10	7	2	3	0	75	30	34
15:00	0	0	1	1	2	2	7	11	14	16	5	1	0	0	60	29	31
16:00	0	0	0	0	0	3	7	11	28	9	4	4	0	0	66	29	33
17:00	0	0	0	1	3	1	3	6	11	10	1	4	0	1	41	29	34
18:00	0	0	0	0	1	2	1	2	4	7	2	1	0	0	20	30	33
19:00	0	0	0	0	0	3	3	5	11	6	4	1	0	0	33	30	32
20:00	0	0	0	0	0	0	1	4	3	1	1	1	0	0	11	31	34
21:00	0	0	0	0	0	2	0	4	4	2	1	0	0	0	13	28	31
22:00	0	0	0	0	0	0	0	0	0	2	0	0	0	0	2	29	29
23:00	0	0	0	0	0	0	0	0	0	2	0	0	0	0	2	29	29
Total	0	0	5	7	11	30	61	158	224	147	50	26	12	2	733		
Percent	0.0%	0.0%	0.7%	1.0%	1.5%	4.1%	8.3%	21.6%	30.6%	20.1%	6.8%	3.5%	1.6%	0.3%			
AM Peak			10:00	06:00	00:00	09:00	11:00	11:00	11:00	11:00	09:00	09:00	08:00	08:00	11:00		
Vol.			2	1	1	4	6	17	27	12	5	3	3	1	72		
PM Peak			12:00	14:00	17:00	12:00	13:00	12:00	13:00	12:00	14:00	16:00	14:00	17:00	12:00		
Vol.			1	2	3	3	9	24	32	22	7	4	3	1	91		

City of Dalton Gardens

6360 N 4th St.
Dalton Gardens, ID 83815

Site Code: 67840000

Station ID:
6784 Canfield Avenue

Latitude: 0' 0.0000 Undefined

EB, WB

Start Time	1	4	7	10	13	16	19	22	25	28	31	34	37	40	Total	85th Percent	95th Percent
11/25/23	0	0	0	0	0	0	0	0	1	0	0	0	0	0	1	26	26
01:00	0	0	0	0	0	0	0	0	0	1	0	0	0	0	1	29	29
02:00	0	0	0	0	0	0	0	0	0	0	0	0	0	0	0	*	*
03:00	0	0	0	0	0	0	1	1	0	0	0	0	0	0	2	23	23
04:00	0	0	0	0	0	0	0	0	0	1	0	0	0	0	1	29	29
05:00	0	0	0	0	0	0	0	0	0	1	0	0	0	0	1	29	29
06:00	0	0	0	0	0	1	0	0	0	1	0	0	1	0	3	37	38
07:00	0	0	0	0	0	0	0	0	1	1	0	0	0	1	3	29	29
08:00	0	0	0	0	0	0	2	4	4	1	4	0	0	0	15	31	32
09:00	0	0	1	0	1	2	3	10	6	7	2	0	0	0	32	28	30
10:00	0	0	0	0	1	2	4	11	16	14	8	1	0	0	57	30	32
11:00	0	0	1	0	1	1	4	17	18	16	3	2	0	0	63	29	31
12 PM	0	0	0	1	2	5	3	16	23	12	4	0	0	0	66	28	30
13:00	0	0	0	1	0	2	7	17	21	18	5	3	3	0	77	29	35
14:00	0	0	0	1	0	2	8	11	18	9	6	1	1	0	57	29	32
15:00	0	0	0	1	0	3	10	14	17	23	5	2	0	1	76	29	31
16:00	0	0	0	0	0	3	4	10	25	7	7	0	0	0	56	29	31
17:00	0	0	0	0	1	0	5	5	7	7	2	2	0	1	30	29	33
18:00	0	0	0	0	0	1	2	8	11	7	3	0	0	0	32	29	31
19:00	0	0	0	0	3	0	4	4	4	2	1	1	0	0	19	28	33
20:00	0	0	0	0	0	0	0	1	4	4	1	2	0	0	12	33	35
21:00	0	0	0	0	0	0	0	1	2	4	1	0	2	0	10	36	38
22:00	0	0	0	0	0	0	0	1	0	1	0	0	0	0	2	29	29
23:00	0	0	0	0	0	0	0	0	0	0	1	0	0	0	1	32	32
Total	0	0	2	4	9	22	57	131	178	137	53	14	7	3	617		
Percent	0.0%	0.0%	0.3%	0.6%	1.5%	3.6%	9.2%	21.2%	28.8%	22.2%	8.6%	2.3%	1.1%	0.5%			
AM Peak			09:00		09:00	09:00	10:00	11:00	11:00	11:00	10:00	11:00	06:00	07:00	11:00		
Vol.			1		1	2	4	17	18	16	8	2	1	1	63		
PM Peak				12:00	19:00	12:00	15:00	13:00	16:00	15:00	16:00	13:00	13:00	15:00	13:00		
Vol.				1	3	5	10	17	25	23	7	3	3	1	77		

City of Dalton Gardens

6360 N 4th St.
Dalton Gardens, ID 83815

Site Code: 67840000
Station ID:
6784 Canfield Avenue

Latitude: 0' 0.0000 Undefined

EB, WB																	
Start	1	4	7	10	13	16	19	22	25	28	31	34	37	40	Total	85th	95th
Time	3	6	9	12	15	18	21	24	27	30	33	36	39	999	Percent	Percent	
11/26/23	0	0	0	0	0	0	0	1	0	0	0	0	0	0	1	23	23
01:00	0	0	0	0	0	0	0	2	0	0	0	0	0	0	2	23	23
02:00	0	0	0	0	0	0	0	0	1	0	0	0	0	0	1	26	26
03:00	0	0	0	0	0	0	0	0	0	0	1	0	0	0	1	32	32
04:00	0	0	0	0	0	1	1	1	0	0	0	0	0	0	3	22	23
05:00	0	0	0	0	0	0	0	0	0	0	0	1	0	0	1	35	35
06:00	0	0	1	0	0	0	1	0	0	0	0	0	0	0	2	20	20
07:00	0	0	2	0	0	0	0	2	0	2	0	0	0	0	6	28	29
08:00	0	0	0	0	1	1	0	1	4	5	1	1	0	0	14	29	33
09:00	0	0	0	0	0	1	2	3	8	1	2	2	0	0	19	31	34
10:00	0	0	0	0	0	1	1	14	15	12	7	0	0	0	50	29	31
11:00	0	0	0	1	0	0	4	10	15	14	6	3	0	0	53	30	33
12 PM	0	0	0	0	0	0	7	19	21	10	3	1	1	2	64	28	31
13:00	0	0	0	0	0	2	1	13	19	10	9	0	0	0	54	30	32
14:00	0	0	1	0	0	0	2	5	16	8	3	4	0	0	39	31	34
15:00	0	0	2	1	1	1	2	10	18	9	3	2	1	0	50	29	33
16:00	0	0	0	0	0	1	5	7	14	3	3	1	0	0	34	28	32
17:00	0	0	0	0	0	0	2	5	6	7	5	0	0	0	25	30	32
18:00	0	0	0	0	1	0	0	14	7	5	0	0	0	0	27	27	29
19:00	0	0	0	0	0	1	0	4	6	4	1	0	0	0	16	28	30
20:00	0	0	0	0	1	0	2	0	0	3	3	0	0	0	9	31	32
21:00	0	0	0	0	0	0	1	2	3	0	1	0	0	0	7	26	31
22:00	0	0	0	0	0	0	0	0	0	0	0	0	0	0	0	*	*
23:00	0	0	0	0	0	0	1	0	0	1	0	0	0	0	2	29	29
Total	0	0	6	2	4	9	32	113	153	94	48	15	2	2	480		
Percent	0.0%	0.0%	1.3%	0.4%	0.8%	1.9%	6.7%	23.5%	31.9%	19.6%	10.0%	3.1%	0.4%	0.4%			
AM Peak			07:00	11:00	08:00	04:00	11:00	10:00	10:00	11:00	10:00	11:00			11:00		
Vol.			2	1	1	1	4	14	15	14	7	3			53		
PM Peak			15:00	15:00	15:00	13:00	12:00	12:00	12:00	12:00	13:00	14:00	12:00	12:00	12:00		
Vol.			2	1	1	2	7	19	21	10	9	4	1	2	64		

City of Dalton Gardens

6360 N 4th St.
Dalton Gardens, ID 83815

Site Code: 27100000

Station ID:

Latitude: 0' 0.0000 South

Direction 1, Direction 2

Start Time	1	4	7	10	13	16	19	22	25	28	31	34	37	40	Total	85th Percent	95th Percent
11/09/23	*	*	*	*	*	*	*	*	*	*	*	*	*	*	*	*	*
01:00	*	*	*	*	*	*	*	*	*	*	*	*	*	*	*	*	*
02:00	*	*	*	*	*	*	*	*	*	*	*	*	*	*	*	*	*
03:00	*	*	*	*	*	*	*	*	*	*	*	*	*	*	*	*	*
04:00	*	*	*	*	*	*	*	*	*	*	*	*	*	*	*	*	*
05:00	*	*	*	*	*	*	*	*	*	*	*	*	*	*	*	*	*
06:00	*	*	*	*	*	*	*	*	*	*	*	*	*	*	*	*	*
07:00	*	*	*	*	*	*	*	*	*	*	*	*	*	*	*	*	*
08:00	*	*	*	*	*	*	*	*	*	*	*	*	*	*	*	*	*
09:00	0	0	0	0	0	1	3	27	74	54	28	5	3	0	195	30	32
10:00	0	0	0	0	0	2	4	17	69	61	33	11	2	3	202	31	33
11:00	0	0	0	1	2	0	9	25	81	81	29	12	1	4	245	30	33
12 PM	0	0	0	0	3	1	11	25	87	61	22	5	1	0	216	29	32
13:00	0	0	0	0	2	3	10	42	80	62	31	9	2	0	241	30	32
14:00	0	0	0	0	2	0	7	63	114	103	36	15	1	2	343	30	32
15:00	0	0	0	1	1	2	14	72	149	104	40	10	5	0	398	29	32
16:00	0	0	0	0	0	1	7	33	126	106	54	24	3	1	355	31	34
17:00	0	0	0	0	0	0	3	15	88	98	54	23	6	3	290	32	34
18:00	0	0	0	0	2	1	1	15	53	59	44	21	6	0	202	32	35
19:00	0	0	0	0	0	1	2	3	39	46	43	13	3	1	151	32	34
20:00	0	0	0	0	0	1	2	2	32	49	35	14	3	3	141	32	35
21:00	0	0	0	0	0	0	1	2	15	17	9	4	1	2	51	32	34
22:00	0	0	0	0	0	0	0	1	7	8	9	3	4	0	32	35	37
23:00	0	0	0	0	0	0	0	0	2	8	5	2	2	0	19	34	37
Total	0	0	0	2	12	13	74	342	1016	917	472	171	43	19	3081		
Percent	0.0%	0.0%	0.0%	0.1%	0.4%	0.4%	2.4%	11.1%	33.0%	29.8%	15.3%	5.6%	1.4%	0.6%			
AM Peak				11:00	11:00	10:00	11:00	09:00	11:00	11:00	10:00	11:00	09:00	11:00	11:00		
Vol.				1	2	2	9	27	81	81	33	12	3	4	245		
PM Peak				15:00	12:00	13:00	15:00	15:00	15:00	16:00	16:00	16:00	17:00	17:00	15:00		
Vol.				1	3	3	14	72	149	106	54	24	6	3	398		

City of Dalton Gardens

6360 N 4th St.
Dalton Gardens, ID 83815

Site Code: 27100000
Station ID:

Latitude: 0' 0.0000 South

Direction 1, Direction 2

Start Time	1	4	7	10	13	16	19	22	25	28	31	34	37	40	Total	85th Percent	95th Percent
11/10/23	0	0	0	0	0	0	0	0	1	2	0	0	1	0	4	37	38
01:00	0	0	0	0	0	0	0	0	1	1	0	0	0	0	2	29	29
02:00	0	0	0	0	0	0	0	0	1	0	1	0	0	0	2	32	32
03:00	0	0	0	0	0	0	0	1	0	1	2	0	0	0	4	32	32
04:00	0	0	0	0	0	0	0	1	4	7	0	1	0	2	15	29	34
05:00	0	0	0	4	1	0	0	3	10	15	5	3	1	0	42	31	34
06:00	0	0	0	5	2	1	0	8	28	21	15	3	4	0	87	31	35
07:00	0	0	0	2	1	0	2	13	48	56	26	14	1	0	163	31	34
08:00	0	0	0	2	3	3	8	25	66	80	35	9	3	0	234	31	33
09:00	0	0	1	3	0	5	4	28	68	74	34	18	3	1	239	31	34
10:00	0	0	2	6	5	4	3	17	67	65	34	10	7	1	221	31	34
11:00	0	0	0	0	0	0	3	24	66	100	42	24	7	1	267	32	35
12 PM	0	0	1	2	2	5	4	13	66	82	55	15	3	3	251	31	34
13:00	0	0	0	0	0	2	7	34	81	86	44	27	6	3	290	32	35
14:00	0	0	1	0	1	4	3	24	85	99	44	20	8	2	291	31	35
15:00	0	0	1	0	1	2	6	24	93	115	53	18	6	4	323	31	34
16:00	0	0	0	0	0	0	10	15	73	121	54	14	7	2	296	31	34
17:00	0	0	0	0	3	6	2	14	50	93	67	23	3	1	262	32	34
18:00	0	0	0	0	0	0	0	7	37	53	30	11	3	3	144	32	34
19:00	0	0	0	0	0	0	2	4	19	37	11	5	2	2	82	31	34
20:00	0	0	0	1	0	0	1	7	23	29	21	9	0	0	91	32	34
21:00	0	0	0	0	0	0	0	4	12	14	9	7	2	2	50	33	35
22:00	0	0	0	0	0	0	0	2	4	14	7	3	1	2	33	32	35
23:00	0	0	0	0	0	0	0	0	2	4	4	1	0	0	11	32	34
Total	0	0	6	25	19	32	55	268	905	1169	593	235	68	29	3404		
Percent	0.0%	0.0%	0.2%	0.7%	0.6%	0.9%	1.6%	7.9%	26.6%	34.3%	17.4%	6.9%	2.0%	0.9%			
AM Peak			10:00	10:00	10:00	09:00	08:00	09:00	09:00	11:00	11:00	11:00	10:00	04:00	11:00		
Vol.			2	6	5	5	8	28	68	100	42	24	7	2	267		
PM Peak			12:00	12:00	17:00	17:00	16:00	13:00	15:00	16:00	17:00	13:00	14:00	15:00	15:00		
Vol.			1	2	3	6	10	34	93	121	67	27	8	4	323		

City of Dalton Gardens

6360 N 4th St.
Dalton Gardens, ID 83815

Site Code: 27100000
Station ID:

Latitude: 0' 0.0000 South

Direction 1, Direction 2

Start Time	1	4	7	10	13	16	19	22	25	28	31	34	37	40	Total	85th Percent	95th Percent
11/11/23	0	0	0	0	0	0	0	0	3	2	2	1	0	1	9	32	34
01:00	0	0	0	0	0	0	0	0	0	1	0	1	0	0	2	35	35
02:00	0	0	0	0	0	0	0	0	1	0	1	1	0	0	3	34	35
03:00	0	0	0	0	0	1	0	1	2	1	0	0	0	0	5	27	29
04:00	0	0	0	0	0	0	0	0	1	0	2	0	0	0	3	32	32
05:00	0	0	0	0	0	0	0	0	4	1	1	5	0	0	11	35	35
06:00	0	0	0	0	0	0	0	1	10	11	9	1	0	0	32	31	32
07:00	0	0	0	0	0	0	0	1	16	21	10	4	4	0	56	32	36
08:00	0	0	0	3	0	0	2	3	16	23	26	12	1	0	86	33	35
09:00	0	0	0	2	1	1	3	14	54	62	33	21	3	1	195	32	35
10:00	0	0	1	1	2	2	5	11	51	76	42	9	5	0	205	31	34
11:00	0	0	1	1	2	1	5	11	68	79	41	10	5	9	233	31	34
12 PM	0	0	0	1	4	0	3	12	59	93	47	20	3	2	244	32	34
13:00	0	0	0	0	4	5	2	16	54	86	53	17	9	2	248	32	35
14:00	0	0	0	2	0	0	1	18	77	69	27	23	7	2	226	32	35
15:00	0	0	0	1	1	0	2	20	41	56	35	13	7	2	178	32	35
16:00	0	0	0	1	0	3	4	10	61	81	39	17	4	3	223	32	34
17:00	0	0	1	0	0	0	0	8	33	62	31	16	4	1	156	32	35
18:00	0	0	0	1	1	2	1	3	42	38	26	9	2	0	125	32	34
19:00	0	0	1	0	0	0	2	4	19	22	17	5	4	0	74	32	36
20:00	0	0	0	0	0	0	0	5	18	31	11	7	4	2	78	32	36
21:00	0	0	0	0	0	0	0	1	13	17	13	8	4	2	58	34	36
22:00	0	0	0	0	0	0	0	0	3	6	7	4	1	0	21	34	35
23:00	0	0	0	0	0	0	0	2	4	9	2	3	0	2	22	33	35
Total	0	0	4	13	15	15	30	141	650	847	475	207	67	29	2493		
Percent	0.0%	0.0%	0.2%	0.5%	0.6%	0.6%	1.2%	5.7%	26.1%	34.0%	19.1%	8.3%	2.7%	1.2%			
AM Peak			10:00	08:00	10:00	10:00	10:00	09:00	11:00	11:00	10:00	09:00	10:00	11:00	11:00		
Vol.			1	3	2	2	5	14	68	79	42	21	5	9	233		
PM Peak			17:00	14:00	12:00	13:00	16:00	15:00	14:00	12:00	13:00	14:00	13:00	16:00	13:00		
Vol.			1	2	4	5	4	20	77	93	53	23	9	3	248		

City of Dalton Gardens

6360 N 4th St.
Dalton Gardens, ID 83815

Site Code: 27100000
Station ID:

Latitude: 0' 0.0000 South

Direction 1, Direction 2

Start Time	1	4	7	10	13	16	19	22	25	28	31	34	37	40	Total	85th Percent	95th Percent
11/12/23	0	0	0	0	0	0	0	1	1	0	0	0	1	0	3	37	38
01:00	0	0	0	0	0	0	0	0	0	0	1	1	0	0	2	35	35
02:00	0	0	0	0	0	0	0	0	0	0	1	0	0	1	2	32	32
03:00	0	0	0	0	0	0	1	2	3	2	2	0	0	1	11	30	32
04:00	0	0	0	0	0	0	0	0	1	1	2	0	1	0	5	36	38
05:00	0	0	0	0	0	0	0	2	4	4	1	1	0	2	14	30	34
06:00	0	0	0	0	1	0	0	2	3	13	6	1	0	0	26	31	32
07:00	0	0	0	0	0	1	1	4	16	17	6	7	4	1	57	34	36
08:00	0	0	0	0	0	0	2	2	15	27	17	10	5	4	82	33	36
09:00	0	0	0	0	0	0	1	14	44	62	34	9	2	4	170	31	33
10:00	0	0	1	4	1	1	3	14	52	48	41	22	6	3	196	32	35
11:00	0	0	2	3	12	3	5	13	53	61	42	16	6	3	219	32	35
12 PM	0	0	0	2	1	1	6	20	74	88	40	16	2	1	251	31	34
13:00	0	0	0	1	4	2	3	19	47	74	44	17	4	1	216	32	34
14:00	0	0	0	1	1	0	3	16	44	55	40	16	6	5	187	32	35
15:00	0	0	0	1	1	2	3	12	61	67	28	20	9	3	207	32	35
16:00	0	0	0	0	0	0	3	11	48	72	34	15	6	5	194	32	35
17:00	0	0	0	0	0	0	0	4	28	48	31	16	5	5	137	33	35
18:00	0	0	0	0	0	0	0	2	11	18	18	9	9	2	69	35	37
19:00	0	0	0	0	0	0	2	4	10	13	11	9	6	1	56	35	37
20:00	0	0	0	0	0	0	1	1	12	14	19	7	6	2	62	34	37
21:00	0	0	0	0	0	0	0	0	4	8	4	3	1	2	22	34	36
22:00	0	0	0	0	0	0	1	0	3	1	2	0	0	2	9	31	32
23:00	0	0	0	0	0	0	0	0	1	1	1	1	0	0	4	34	35
Total	0	0	3	12	21	10	35	143	535	694	425	196	79	48	2201		
Percent	0.0%	0.0%	0.1%	0.5%	1.0%	0.5%	1.6%	6.5%	24.3%	31.5%	19.3%	8.9%	3.6%	2.2%			
AM Peak			11:00	10:00	11:00	11:00	11:00	09:00	11:00	09:00	11:00	10:00	10:00	08:00	11:00		
Vol.			2	4	12	3	5	14	53	62	42	22	6	4	219		
PM Peak				12:00	13:00	13:00	12:00	12:00	12:00	12:00	13:00	15:00	15:00	14:00	12:00		
Vol.				2	4	2	6	20	74	88	44	20	9	5	251		

City of Dalton Gardens

6360 N 4th St.
Dalton Gardens, ID 83815

Site Code: 27100000
Station ID:

Latitude: 0' 0.0000 South

Direction 1, Direction 2

Start Time	1	4	7	10	13	16	19	22	25	28	31	34	37	40	Total	85th Percent	95th Percent
11/13/23	0	0	0	0	0	0	0	0	1	0	0	0	0	0	1	26	26
01:00	0	0	0	0	0	0	0	0	0	1	1	0	0	0	2	32	32
02:00	0	0	0	0	0	0	0	0	0	1	0	0	0	0	1	29	29
03:00	0	0	0	0	0	0	0	0	1	0	3	0	0	0	4	32	32
04:00	0	0	0	0	0	0	1	0	2	3	2	3	2	1	14	36	38
05:00	0	0	0	0	0	0	0	0	6	13	7	3	3	0	32	34	37
06:00	0	0	0	0	1	1	0	2	31	29	21	9	1	0	95	32	34
07:00	0	0	1	0	0	0	1	9	57	70	21	6	5	2	172	30	34
08:00	0	0	0	0	0	0	2	19	78	109	51	22	12	2	295	32	35
09:00	0	0	0	1	1	4	2	28	105	80	37	11	2	2	273	30	32
10:00	0	0	0	0	2	0	2	7	60	79	50	16	5	5	226	32	34
11:00	0	0	0	1	1	0	2	24	43	70	47	15	5	1	209	32	34
12 PM	0	0	2	1	0	1	3	19	65	78	53	18	8	5	253	32	35
13:00	0	0	0	0	0	0	1	19	67	70	41	18	3	3	222	32	34
14:00	0	0	0	0	0	2	12	14	71	103	53	17	5	3	280	31	34
15:00	0	0	0	0	0	3	6	44	122	119	62	17	3	3	379	31	33
16:00	0	0	1	0	1	1	0	22	102	85	50	21	6	1	290	32	34
17:00	0	0	0	0	0	1	0	15	74	76	48	20	6	3	243	32	35
18:00	0	0	0	0	0	0	0	5	40	66	42	17	8	4	182	32	35
19:00	0	0	0	0	0	1	0	8	38	57	36	12	6	1	159	32	35
20:00	0	0	0	0	0	0	0	1	24	26	17	5	4	2	79	32	36
21:00	0	0	0	0	0	0	2	1	6	10	7	10	1	0	37	34	35
22:00	0	0	0	0	0	1	0	2	4	4	4	1	0	1	17	31	33
23:00	0	0	0	0	0	0	0	0	0	0	1	1	1	1	4	37	38
Total	0	0	4	3	6	15	34	239	997	1149	654	242	86	40	3469		
Percent	0.0%	0.0%	0.1%	0.1%	0.2%	0.4%	1.0%	6.9%	28.7%	33.1%	18.9%	7.0%	2.5%	1.2%			
AM Peak			07:00	09:00	10:00	09:00	08:00	09:00	09:00	08:00	08:00	08:00	08:00	08:00	08:00	08:00	
Vol.			1	1	2	4	2	28	105	109	51	22	12	5	295		
PM Peak			12:00	12:00	16:00	15:00	14:00	15:00	15:00	15:00	15:00	16:00	12:00	12:00	15:00		
Vol.			2	1	1	3	12	44	122	119	62	21	8	5	379		

City of Dalton Gardens

6360 N 4th St.
Dalton Gardens, ID 83815

Site Code: 27100000
Station ID:

Latitude: 0' 0.0000 South

Direction 1, Direction 2

Start Time	1	4	7	10	13	16	19	22	25	28	31	34	37	40	Total	85th Percent	95th Percent
11/14/23	0	0	0	0	0	0	0	0	0	1	1	0	0	0	2	32	32
01:00	0	0	0	0	0	0	0	0	0	1	0	0	1	0	2	38	38
02:00	0	0	0	0	0	0	0	1	0	0	1	1	0	0	3	34	35
03:00	0	0	0	0	0	0	0	0	0	2	0	0	0	0	2	29	29
04:00	0	0	0	0	0	0	1	1	4	3	5	1	1	2	18	32	36
05:00	0	0	0	0	0	0	0	1	6	9	5	3	0	1	25	32	34
06:00	0	0	0	0	0	0	3	3	21	41	18	6	1	1	94	31	34
07:00	0	0	0	0	0	1	3	12	90	104	58	23	7	1	299	32	34
08:00	0	0	0	1	0	0	2	20	88	61	41	15	3	1	232	31	34
09:00	0	0	1	0	0	0	1	23	69	70	39	8	4	0	215	31	33
10:00	0	0	0	0	0	0	4	15	74	77	28	9	4	1	212	31	33
11:00	0	0	0	1	5	6	6	19	58	72	27	16	11	2	223	32	35
12 PM	0	0	0	0	1	1	6	24	61	97	35	10	8	1	244	31	34
13:00	0	0	0	1	0	2	3	18	82	67	25	11	4	0	213	30	34
14:00	0	0	0	0	0	1	2	25	109	85	75	19	6	1	323	32	34
15:00	0	0	0	0	1	3	5	39	122	120	61	27	2	3	383	31	34
16:00	0	0	0	0	2	1	3	23	97	134	62	25	5	1	353	31	34
17:00	0	0	0	0	0	0	5	19	82	90	59	22	4	3	284	32	34
18:00	0	0	0	1	0	1	1	3	26	53	41	15	7	4	152	32	35
19:00	0	0	0	0	0	1	1	6	32	37	23	8	2	1	111	32	34
20:00	0	0	0	0	2	0	2	8	17	16	17	4	4	2	72	32	36
21:00	0	0	0	0	0	0	1	5	11	9	4	2	2	1	35	32	36
22:00	0	0	0	0	0	0	0	3	5	3	5	1	0	2	19	32	33
23:00	0	0	0	0	0	0	0	0	0	4	1	2	2	2	11	36	38
Total	0	0	1	4	11	17	49	268	1054	1156	631	228	78	30	3527		
Percent	0.0%	0.0%	0.0%	0.1%	0.3%	0.5%	1.4%	7.6%	29.9%	32.8%	17.9%	6.5%	2.2%	0.9%			
AM Peak			09:00	08:00	11:00	11:00	11:00	09:00	07:00	07:00	07:00	07:00	11:00	04:00	07:00		
Vol.			1	1	5	6	6	23	90	104	58	23	11	2	299		
PM Peak				13:00	16:00	15:00	12:00	15:00	15:00	16:00	14:00	15:00	12:00	18:00	15:00		
Vol.				1	2	3	6	39	122	134	75	27	8	4	383		

City of Dalton Gardens

6360 N 4th St.
Dalton Gardens, ID 83815

Site Code: 13400000
Station ID:

Latitude: 0' 0.0000 South

Direction 1, Direction 2

Start Time	1	4	7	10	13	16	19	22	25	28	31	34	37	40	Total	85th Percent	95th Percent
11/09/23	*	*	*	*	*	*	*	*	*	*	*	*	*	*	*	*	*
01:00	*	*	*	*	*	*	*	*	*	*	*	*	*	*	*	*	*
02:00	*	*	*	*	*	*	*	*	*	*	*	*	*	*	*	*	*
03:00	*	*	*	*	*	*	*	*	*	*	*	*	*	*	*	*	*
04:00	*	*	*	*	*	*	*	*	*	*	*	*	*	*	*	*	*
05:00	*	*	*	*	*	*	*	*	*	*	*	*	*	*	*	*	*
06:00	*	*	*	*	*	*	*	*	*	*	*	*	*	*	*	*	*
07:00	*	*	*	*	*	*	*	*	*	*	*	*	*	*	*	*	*
08:00	*	*	*	*	*	*	*	*	*	*	*	*	*	*	*	*	*
09:00	0	0	0	0	0	1	4	11	32	37	26	4	3	0	118	31	33
10:00	0	0	0	0	2	1	1	11	29	41	21	9	2	3	120	32	34
11:00	0	0	0	0	0	0	1	11	41	57	26	6	0	0	142	31	32
12 PM	0	0	0	2	3	1	0	16	52	48	28	8	2	1	161	31	33
13:00	0	0	0	0	0	0	2	11	50	44	20	7	4	0	138	31	34
14:00	0	0	0	0	2	0	3	26	76	91	51	20	2	1	272	31	34
15:00	0	0	0	1	3	1	15	74	87	73	33	9	2	0	298	29	32
16:00	0	0	0	0	0	0	3	26	89	88	47	13	3	3	272	31	33
17:00	0	0	0	0	0	2	1	15	45	53	39	26	7	2	190	33	35
18:00	0	0	0	0	1	2	4	6	39	51	19	12	3	0	137	32	35
19:00	0	0	0	0	0	0	0	1	25	25	23	10	2	1	87	32	35
20:00	0	0	0	0	0	0	1	4	22	34	20	3	0	3	87	31	32
21:00	0	0	0	0	0	0	0	6	6	10	8	3	5	2	40	35	37
22:00	0	0	0	0	0	0	0	3	2	3	4	2	1	1	16	34	36
23:00	0	0	0	0	0	0	1	1	5	3	4	3	0	0	17	33	35
Total	0	0	0	3	11	8	36	222	600	658	369	135	36	17	2095		
Percent	0.0%	0.0%	0.0%	0.1%	0.5%	0.4%	1.7%	10.6%	28.6%	31.4%	17.6%	6.4%	1.7%	0.8%			
AM Peak					10:00	09:00	09:00	09:00	11:00	11:00	09:00	10:00	09:00	10:00	11:00		
Vol.					2	1	4	11	41	57	26	9	3	3	142		
PM Peak				12:00	12:00	17:00	15:00	15:00	16:00	14:00	14:00	17:00	17:00	16:00	15:00		
Vol.				2	3	2	15	74	89	91	51	26	7	3	298		

City of Dalton Gardens

6360 N 4th St.
Dalton Gardens, ID 83815

Site Code: 13400000
Station ID:

Latitude: 0' 0.0000 South

Direction 1, Direction 2

Start Time	1	4	7	10	13	16	19	22	25	28	31	34	37	40	Total	85th Percent	95th Percent
11/10/23	0	0	0	0	0	0	0	0	0	1	1	1	0	0	3	34	35
01:00	0	0	0	0	0	0	0	0	0	0	0	0	0	0	0	*	*
02:00	0	0	1	0	0	0	1	1	0	0	0	0	0	0	3	22	23
03:00	0	0	0	0	1	1	0	2	0	0	2	0	0	0	6	31	32
04:00	0	0	0	0	0	0	0	0	4	1	0	0	2	1	8	37	38
05:00	0	0	0	0	0	0	0	1	6	8	3	0	0	0	18	30	32
06:00	0	0	0	0	0	0	0	6	12	12	6	2	2	0	40	32	36
07:00	0	0	0	0	0	1	3	13	26	40	23	5	0	1	112	31	32
08:00	0	0	0	0	2	1	8	17	44	60	23	8	3	0	166	31	34
09:00	0	0	0	0	0	0	3	15	53	52	34	11	2	2	172	31	34
10:00	0	0	0	1	0	1	0	13	36	52	21	7	1	1	133	31	33
11:00	0	0	0	0	0	3	2	24	72	48	52	16	3	1	221	32	34
12 PM	0	0	0	1	2	0	3	10	59	57	32	20	11	2	197	33	36
13:00	0	0	0	0	1	0	5	10	43	58	32	13	5	1	168	32	35
14:00	0	0	0	1	1	2	2	15	63	71	30	14	3	2	204	31	34
15:00	0	0	0	0	0	0	3	17	67	70	33	25	2	2	219	32	34
16:00	0	0	0	0	0	0	3	22	47	80	26	18	5	2	203	32	35
17:00	0	0	0	0	1	2	3	12	37	44	22	14	2	1	138	32	34
18:00	0	0	0	0	1	2	0	7	21	28	29	6	5	1	100	32	36
19:00	0	0	0	0	0	1	1	4	12	21	10	3	5	1	58	32	37
20:00	0	0	0	0	0	0	1	3	13	24	14	5	1	0	61	32	34
21:00	0	0	0	0	0	0	1	4	11	7	9	3	0	0	35	32	34
22:00	0	0	0	0	0	1	0	0	2	4	4	2	1	1	15	34	36
23:00	0	0	0	0	0	0	0	1	1	2	4	2	1	2	13	35	37
Total	0	0	1	3	9	15	39	197	629	740	410	175	54	21	2293		
Percent	0.0%	0.0%	0.0%	0.1%	0.4%	0.7%	1.7%	8.6%	27.4%	32.3%	17.9%	7.6%	2.4%	0.9%			
AM Peak			02:00	10:00	08:00	11:00	08:00	11:00	11:00	08:00	11:00	11:00	08:00	09:00	11:00		
Vol.			1	1	2	3	8	24	72	60	52	16	3	2	221		
PM Peak				12:00	12:00	14:00	13:00	16:00	15:00	16:00	15:00	15:00	12:00	12:00	15:00		
Vol.				1	2	2	5	22	67	80	33	25	11	2	219		

City of Dalton Gardens

6360 N 4th St.
Dalton Gardens, ID 83815

Site Code: 13400000
Station ID:

Latitude: 0' 0.0000 South

Direction 1, Direction 2

Start Time	1	4	7	10	13	16	19	22	25	28	31	34	37	40	Total	85th Percent	95th Percent
11/11/23	0	0	0	0	0	0	0	1	3	2	2	4	0	0	12	34	35
01:00	0	0	0	0	0	0	0	0	1	0	1	0	0	1	3	32	32
02:00	0	0	0	0	0	0	0	0	0	0	0	1	0	0	1	35	35
03:00	0	0	0	0	0	0	0	0	0	0	1	0	0	0	1	32	32
04:00	0	0	0	0	0	0	0	1	2	0	0	0	0	0	3	26	26
05:00	0	0	1	0	1	0	4	1	1	1	1	2	1	0	13	34	37
06:00	0	0	0	0	0	0	0	1	6	5	3	0	0	0	15	30	32
07:00	0	0	0	0	0	0	0	2	6	16	6	4	1	0	35	32	35
08:00	0	0	0	0	0	0	0	4	17	27	8	6	4	0	66	33	36
09:00	0	0	0	0	0	1	3	6	32	48	21	20	3	1	135	33	35
10:00	0	0	0	1	1	2	3	11	42	42	35	17	3	0	157	32	35
11:00	0	0	0	0	1	0	2	8	44	58	34	15	3	3	168	32	34
12 PM	0	0	0	0	0	1	3	8	35	53	32	17	3	0	152	32	35
13:00	0	0	0	1	0	0	0	8	32	42	36	18	2	0	139	32	35
14:00	0	0	0	0	0	0	1	3	31	48	29	10	1	1	124	32	34
15:00	0	0	1	1	0	2	1	14	38	44	28	8	5	6	148	32	35
16:00	0	0	0	0	0	1	0	17	34	46	19	6	4	2	129	31	34
17:00	0	0	0	1	0	2	3	9	26	23	17	13	2	1	97	33	35
18:00	0	0	0	0	0	0	0	11	20	29	21	4	0	0	85	31	32
19:00	0	0	0	0	0	1	1	6	9	22	6	5	0	0	50	31	34
20:00	0	0	0	0	0	0	0	4	13	16	10	5	1	0	49	32	35
21:00	0	0	0	0	0	0	1	0	6	12	8	7	0	3	37	33	35
22:00	0	0	0	0	0	0	0	1	4	6	4	3	0	0	18	33	35
23:00	0	0	0	0	0	0	0	0	1	3	2	4	0	0	10	34	35
Total	0	0	2	4	3	10	22	116	403	543	324	169	33	18	1647		
Percent	0.0%	0.0%	0.1%	0.2%	0.2%	0.6%	1.3%	7.0%	24.5%	33.0%	19.7%	10.3%	2.0%	1.1%			
AM Peak			05:00	10:00	05:00	10:00	05:00	10:00	11:00	11:00	10:00	09:00	08:00	11:00	11:00		
Vol.			1	1	1	2	4	11	44	58	35	20	4	3	168		
PM Peak			15:00	13:00		15:00	12:00	16:00	15:00	12:00	13:00	13:00	15:00	15:00	12:00		
Vol.			1	1		2	3	17	38	53	36	18	5	6	152		

City of Dalton Gardens

6360 N 4th St.
Dalton Gardens, ID 83815

Site Code: 13400000
Station ID:

Latitude: 0' 0.0000 South

Direction 1, Direction 2

Start Time	1	4	7	10	13	16	19	22	25	28	31	34	37	40	Total	85th Percent	95th Percent
11/12/23	0	0	0	0	0	0	0	0	0	0	0	0	0	1	1	*	*
01:00	0	0	0	0	0	0	0	0	0	0	1	1	0	0	2	35	35
02:00	0	0	0	0	0	0	0	0	0	1	1	0	0	0	2	32	32
03:00	0	0	0	0	0	1	0	2	1	0	1	0	1	0	6	36	38
04:00	0	0	1	0	0	3	0	0	2	1	0	0	0	0	7	26	28
05:00	0	0	0	0	0	0	0	2	1	1	0	1	0	2	7	33	35
06:00	0	0	0	0	1	0	0	1	1	2	2	2	0	0	9	33	35
07:00	0	0	0	0	0	0	1	3	8	15	7	5	0	1	40	32	34
08:00	0	0	0	0	0	0	0	3	18	20	14	9	3	6	73	33	35
09:00	0	0	0	0	0	0	1	8	28	38	20	7	4	1	107	32	35
10:00	0	0	0	0	0	0	2	8	19	47	21	11	2	2	112	32	35
11:00	0	0	0	0	1	0	0	3	32	42	21	10	2	2	113	32	34
12 PM	0	0	0	1	0	1	2	9	18	62	41	15	3	2	154	32	35
13:00	0	0	0	1	0	3	2	7	36	43	30	10	1	2	135	32	34
14:00	0	0	0	0	0	2	1	11	24	43	26	12	3	0	122	32	35
15:00	0	0	0	0	0	1	1	11	36	59	21	8	4	0	141	31	34
16:00	0	0	1	0	0	1	1	10	25	45	29	5	3	3	123	31	34
17:00	0	0	0	2	2	1	2	4	24	24	15	7	5	5	91	32	36
18:00	0	0	0	0	0	0	0	3	18	24	11	4	2	2	64	32	35
19:00	0	0	0	0	0	0	0	0	9	6	9	3	3	2	32	34	37
20:00	0	0	0	0	0	1	1	1	5	13	9	1	6	0	37	36	38
21:00	0	0	0	0	0	0	0	1	3	3	4	3	0	1	15	33	35
22:00	0	0	0	0	0	0	0	1	1	3	2	0	0	0	7	31	32
23:00	0	0	0	0	0	0	0	0	1	0	0	0	0	0	1	26	26
Total	0	0	2	4	4	14	14	88	310	492	285	114	42	32	1401		
Percent	0.0%	0.0%	0.1%	0.3%	0.3%	1.0%	1.0%	6.3%	22.1%	35.1%	20.3%	8.1%	3.0%	2.3%			
AM Peak			04:00		06:00	04:00	10:00	09:00	11:00	10:00	10:00	10:00	09:00	08:00	11:00		
Vol.			1		1	3	2	8	32	47	21	11	4	6	113		
PM Peak			16:00	17:00	17:00	13:00	12:00	14:00	13:00	12:00	12:00	12:00	20:00	17:00	12:00		
Vol.			1	2	2	3	2	11	36	62	41	15	6	5	154		

City of Dalton Gardens

6360 N 4th St.
Dalton Gardens, ID 83815

Site Code: 13400000
Station ID:

Latitude: 0' 0.0000 South

Direction 1, Direction 2

Start Time	1	4	7	10	13	16	19	22	25	28	31	34	37	40	Total	85th Percent	95th Percent
11/13/23	0	0	0	0	0	0	0	0	0	0	1	0	0	0	1	32	32
01:00	0	0	0	0	0	0	0	0	0	1	1	1	0	0	3	34	35
02:00	0	0	0	0	0	0	0	0	1	0	0	0	0	0	1	26	26
03:00	0	0	0	0	0	0	0	0	0	1	0	1	0	0	2	35	35
04:00	0	0	0	0	0	1	0	0	1	3	5	1	2	0	13	36	38
05:00	0	0	0	0	0	0	1	1	5	7	2	1	2	0	19	33	37
06:00	0	0	0	0	0	0	0	7	12	18	11	4	0	2	54	31	34
07:00	0	0	0	0	0	0	0	10	47	32	15	7	0	0	111	31	33
08:00	0	0	0	0	0	1	1	33	83	99	52	11	4	0	284	31	33
09:00	0	0	0	0	0	1	11	42	75	55	14	11	5	1	215	29	34
10:00	0	0	0	0	0	2	2	16	33	46	13	10	3	2	127	31	35
11:00	0	0	0	0	0	0	3	9	42	34	15	12	3	1	119	32	35
12 PM	0	0	3	4	1	2	1	14	35	41	24	20	4	3	152	33	35
13:00	0	0	0	0	0	0	1	17	48	57	24	5	2	0	154	30	32
14:00	0	0	0	1	2	0	3	23	73	93	31	18	5	0	249	31	34
15:00	0	0	0	0	1	2	22	58	84	65	25	6	4	0	267	29	32
16:00	0	0	0	0	0	0	3	30	75	75	43	13	3	1	243	31	33
17:00	0	0	0	0	0	1	0	15	45	50	39	15	1	0	166	32	34
18:00	0	0	0	0	0	1	0	10	32	40	31	22	6	2	144	33	35
19:00	0	0	0	0	0	1	0	10	20	44	19	10	1	1	106	32	34
20:00	0	0	0	0	0	0	0	4	14	15	7	3	3	1	47	32	36
21:00	0	0	0	0	0	0	0	3	8	10	8	2	1	0	32	32	35
22:00	0	0	0	0	0	0	0	1	1	1	1	0	0	1	5	31	32
23:00	0	0	0	0	0	0	0	0	1	0	0	0	0	0	1	26	26
Total	0	0	3	5	4	12	48	303	735	787	381	173	49	15	2515		
Percent	0.0%	0.0%	0.1%	0.2%	0.2%	0.5%	1.9%	12.0%	29.2%	31.3%	15.1%	6.9%	1.9%	0.6%			
AM Peak							10:00	09:00	09:00	08:00	08:00	11:00	09:00	06:00	08:00		
Vol.							2	11	42	83	99	52	12	5	2	284	
PM Peak			12:00	12:00	14:00	12:00	15:00	15:00	15:00	14:00	16:00	18:00	18:00	12:00	15:00		
Vol.			3	4	2	2	22	58	84	93	43	22	6	3	267		

City of Dalton Gardens

6360 N 4th St.
Dalton Gardens, ID 83815

Site Code: 13400000
Station ID:

Latitude: 0' 0.0000 South

Direction 1, Direction 2

Start Time	1	4	7	10	13	16	19	22	25	28	31	34	37	40	Total	85th Percent	95th Percent
11/14/23	0	0	0	0	0	0	0	0	0	0	0	0	0	0	0	*	*
01:00	0	0	0	0	0	0	0	0	0	0	1	0	0	0	1	32	32
02:00	0	0	0	0	0	0	0	0	0	0	1	0	0	0	1	32	32
03:00	0	0	1	0	0	1	0	0	2	1	0	0	0	0	5	27	29
04:00	0	0	0	0	1	1	0	0	3	0	3	3	0	0	11	34	35
05:00	0	0	0	0	0	0	0	2	6	6	1	0	1	0	16	29	36
06:00	0	0	0	0	0	0	2	6	26	21	6	5	2	0	68	31	35
07:00	0	0	0	0	0	0	5	31	89	112	54	17	3	1	312	31	33
08:00	0	0	0	0	1	0	16	56	64	23	22	6	0	0	188	29	32
09:00	0	0	0	1	0	0	3	21	37	26	18	9	1	0	116	31	34
10:00	0	0	0	0	0	0	0	17	40	42	19	8	2	2	130	31	34
11:00	0	0	0	1	0	1	3	13	43	40	35	6	3	4	149	31	33
12 PM	0	0	0	1	2	0	0	11	61	43	24	11	3	2	158	31	34
13:00	0	0	0	0	0	0	1	11	45	46	24	7	2	0	136	31	33
14:00	0	0	0	0	0	0	7	25	101	108	39	9	3	1	293	30	32
15:00	0	0	0	0	1	3	14	66	102	64	37	9	3	1	300	30	32
16:00	0	0	2	0	0	0	10	31	73	79	42	17	4	0	258	31	34
17:00	0	0	0	0	1	1	3	16	59	56	38	16	3	2	195	32	34
18:00	0	0	0	0	0	0	0	3	19	21	25	13	4	1	86	33	35
19:00	0	0	0	0	1	0	1	3	23	22	13	6	4	0	73	32	36
20:00	0	0	0	0	0	0	0	3	13	15	13	2	7	1	54	34	37
21:00	0	0	0	0	0	0	1	9	10	8	4	1	0	1	34	30	32
22:00	0	0	0	0	0	0	0	0	1	2	0	0	2	2	7	37	38
23:00	0	0	0	0	0	1	1	1	0	0	2	1	0	0	6	33	35
Total	0	0	3	3	7	8	67	325	817	735	421	146	47	18	2597		
Percent	0.0%	0.0%	0.1%	0.1%	0.3%	0.3%	2.6%	12.5%	31.5%	28.3%	16.2%	5.6%	1.8%	0.7%			
AM Peak			03:00	09:00	04:00	03:00	08:00	08:00	07:00	07:00	07:00	07:00	07:00	11:00	07:00		
Vol.			1	1	1	1	16	56	89	112	54	17	3	4	312		
PM Peak			16:00	12:00	12:00	15:00	15:00	15:00	15:00	14:00	16:00	16:00	20:00	12:00	15:00		
Vol.			2	1	2	3	14	66	102	108	42	17	7	2	300		

City of Dalton Gardens

6360 N 4th St.
Dalton Gardens, ID 83815

Site Code: 13070000
Station ID:
1307 Dalton Avenue

Latitude: 0' 0.0000 Undefined

WB, EB	1	4	7	10	13	16	19	22	25	28	31	34	37	40	Total	85th Percent	95th Percent
Start Time	3	6	9	12	15	18	21	24	27	30	33	36	39	999			
11/20/23	*	*	*	*	*	*	*	*	*	*	*	*	*	*	*	*	*
01:00	*	*	*	*	*	*	*	*	*	*	*	*	*	*	*	*	*
02:00	*	*	*	*	*	*	*	*	*	*	*	*	*	*	*	*	*
03:00	*	*	*	*	*	*	*	*	*	*	*	*	*	*	*	*	*
04:00	*	*	*	*	*	*	*	*	*	*	*	*	*	*	*	*	*
05:00	*	*	*	*	*	*	*	*	*	*	*	*	*	*	*	*	*
06:00	*	*	*	*	*	*	*	*	*	*	*	*	*	*	*	*	*
07:00	*	*	*	*	*	*	*	*	*	*	*	*	*	*	*	*	*
08:00	*	*	*	*	*	*	*	*	*	*	*	*	*	*	*	*	*
09:00	*	*	*	*	*	*	*	*	*	*	*	*	*	*	*	*	*
10:00	*	*	*	*	*	*	*	*	*	*	*	*	*	*	*	*	*
11:00	*	*	*	*	*	*	*	*	*	*	*	*	*	*	*	*	*
12 PM	*	*	*	*	*	*	*	*	*	*	*	*	*	*	*	*	*
13:00	*	*	*	*	*	*	*	*	*	*	*	*	*	*	*	*	*
14:00	0	0	0	0	0	0	1	19	62	67	39	16	4	3	211	32	34
15:00	0	0	0	0	2	0	5	18	72	60	52	21	6	2	238	32	35
16:00	0	0	0	0	0	0	3	28	76	73	41	11	3	1	236	31	33
17:00	0	0	0	0	0	1	9	24	55	56	27	13	4	1	190	31	34
18:00	0	0	0	0	0	0	3	14	23	36	13	16	5	1	111	33	35
19:00	0	0	0	0	0	1	0	10	13	17	17	4	0	0	62	32	33
20:00	0	0	0	0	0	0	1	9	19	26	13	9	1	0	78	32	35
21:00	0	0	0	0	0	0	1	3	15	15	10	6	3	0	53	33	36
22:00	0	0	0	0	0	1	0	2	8	10	7	2	2	0	32	32	36
23:00	0	0	0	0	0	0	0	1	4	5	2	6	0	0	18	34	35
Total	0	0	0	0	2	3	23	128	347	365	221	104	28	8	1229		
Percent	0.0%	0.0%	0.0%	0.0%	0.2%	0.2%	1.9%	10.4%	28.2%	29.7%	18.0%	8.5%	2.3%	0.7%			
AM Peak Vol.																	
PM Peak Vol.					15:00	17:00	17:00	16:00	16:00	16:00	16:00	15:00	15:00	15:00	14:00	15:00	
					2	1	9	28	76	73	52	21	6	3	238		

City of Dalton Gardens

6360 N 4th St.
Dalton Gardens, ID 83815

Site Code: 13070000
Station ID:
1307 Dalton Avenue

Latitude: 0' 0.0000 Undefined

WB, EB																Total	85th Percent	95th Percent
Start Time	1 3	4 6	7 9	10 12	13 15	16 18	19 21	22 24	25 27	28 30	31 33	34 36	37 39	40 999				
11/21/23	0	0	0	0	0	0	0	0	0	2	2	2	0	0	6	34	35	
01:00	0	0	0	0	1	0	0	0	0	0	0	0	2	0	3	38	38	
02:00	0	0	0	0	0	0	0	0	0	0	1	1	0	0	2	35	35	
03:00	0	0	0	0	0	0	0	0	1	3	0	0	0	1	5	29	29	
04:00	0	0	0	0	0	0	0	2	4	2	4	1	0	1	14	32	34	
05:00	0	0	0	1	1	0	0	4	6	5	7	2	0	4	30	32	34	
06:00	0	0	0	0	0	1	2	14	22	17	18	5	2	1	82	32	34	
07:00	0	0	0	0	0	2	3	12	33	33	28	16	5	2	134	33	35	
08:00	0	0	0	0	0	0	3	16	44	42	36	13	9	3	166	32	36	
09:00	0	0	0	0	0	1	4	13	51	49	27	8	3	2	158	31	34	
10:00	0	0	0	0	0	1	3	25	66	42	27	19	6	1	190	32	35	
11:00	0	0	0	0	0	2	2	15	64	68	43	16	2	2	214	32	34	
12 PM	0	0	0	0	1	0	2	27	59	87	31	20	3	2	232	31	34	
13:00	0	0	0	0	0	3	4	24	72	74	47	18	7	2	251	32	35	
14:00	0	0	0	0	0	1	5	22	49	66	33	14	2	6	198	31	34	
15:00	0	0	0	0	3	1	2	18	57	81	47	22	7	4	242	32	35	
16:00	0	0	0	0	1	1	11	29	69	57	45	25	6	5	249	32	35	
17:00	0	0	0	0	1	3	4	31	46	51	42	13	6	1	198	32	35	
18:00	0	0	0	0	0	2	1	15	27	36	25	10	4	1	121	32	35	
19:00	0	0	0	0	0	0	1	8	19	26	18	13	3	4	92	33	35	
20:00	0	0	0	1	0	1	1	7	18	19	12	7	4	1	71	33	36	
21:00	0	0	0	0	0	0	0	5	13	12	13	4	2	0	49	32	35	
22:00	0	0	0	0	0	0	1	3	10	6	5	5	0	1	31	33	35	
23:00	0	0	0	0	0	0	0	2	2	4	3	1	0	2	14	32	34	
Total	0	0	0	2	8	19	49	292	732	782	514	235	73	46	2752			
Percent	0.0%	0.0%	0.0%	0.1%	0.3%	0.7%	1.8%	10.6%	26.6%	28.4%	18.7%	8.5%	2.7%	1.7%				
AM Peak Vol.				05:00	01:00	07:00	09:00	10:00	10:00	11:00	11:00	10:00	08:00	05:00	11:00			
PM Peak Vol.				20:00	15:00	13:00	16:00	17:00	13:00	12:00	13:00	16:00	13:00	14:00	13:00			
				1	3	3	11	31	72	87	47	25	7	6	251			

City of Dalton Gardens

6360 N 4th St.
Dalton Gardens, ID 83815

Site Code: 13070000
Station ID:
1307 Dalton Avenue

Latitude: 0' 0.0000 Undefined

WB, EB

Start Time	1	4	7	10	13	16	19	22	25	28	31	34	37	40	Total	85th Percent	95th Percent
11/22/23	0	0	0	0	0	0	0	3	0	3	6	0	2	0	14	32	37
01:00	0	0	0	0	0	0	0	0	0	1	1	1	1	0	4	37	38
02:00	0	0	0	0	0	0	0	0	1	0	1	0	0	1	3	32	32
03:00	0	0	0	0	0	0	0	0	1	1	1	0	0	0	3	31	32
04:00	0	0	0	0	0	1	0	1	4	1	2	2	0	0	11	33	35
05:00	0	0	1	1	2	1	0	4	6	5	3	4	1	2	30	33	35
06:00	0	0	0	0	0	0	1	10	24	15	12	3	3	1	69	31	35
07:00	0	0	0	0	0	0	0	5	28	29	17	6	2	0	87	32	34
08:00	0	0	0	0	0	0	4	13	35	51	25	7	6	1	142	32	35
09:00	0	0	0	0	0	0	3	15	42	57	34	16	6	2	175	32	35
10:00	0	0	2	0	0	1	4	16	42	45	27	9	5	1	152	32	35
11:00	0	0	0	0	3	1	3	19	52	66	34	17	4	0	199	32	34
12 PM	0	0	0	1	0	0	2	15	64	57	46	17	12	3	217	32	36
13:00	0	0	0	0	0	0	1	20	60	71	47	20	9	1	229	32	35
14:00	0	0	0	0	1	0	3	15	51	69	52	19	5	0	215	32	35
15:00	0	0	0	2	0	1	2	22	56	85	43	20	6	5	242	32	35
16:00	0	0	0	0	4	1	6	32	64	63	38	20	2	2	232	32	34
17:00	0	0	0	0	2	0	8	37	49	43	32	10	3	0	184	31	34
18:00	0	0	0	0	0	3	2	15	36	43	21	3	1	2	126	30	32
19:00	0	0	0	0	0	0	2	9	17	20	14	8	3	2	75	33	35
20:00	0	0	0	0	0	0	3	6	18	12	14	6	1	1	61	32	34
21:00	0	0	0	1	3	0	1	7	6	12	13	6	2	0	51	33	35
22:00	0	0	0	0	0	0	1	2	6	10	4	2	1	2	28	32	35
23:00	0	0	0	0	0	0	0	2	7	6	8	1	1	1	26	32	35
Total	0	0	3	5	15	9	46	268	669	765	495	197	76	27	2575		
Percent	0.0%	0.0%	0.1%	0.2%	0.6%	0.3%	1.8%	10.4%	26.0%	29.7%	19.2%	7.7%	3.0%	1.0%			
AM Peak			10:00	05:00	11:00	04:00	08:00	11:00	11:00	11:00	09:00	11:00	08:00	05:00	11:00		
Vol.			2	1	3	1	4	19	52	66	34	17	6	2	199		
PM Peak				15:00	16:00	18:00	17:00	17:00	12:00	15:00	14:00	13:00	12:00	15:00	15:00		
Vol.				2	4	3	8	37	64	85	52	20	12	5	242		

City of Dalton Gardens

6360 N 4th St.
Dalton Gardens, ID 83815

Site Code: 13070000
Station ID:
1307 Dalton Avenue

Latitude: 0' 0.0000 Undefined

WB, EB

Start Time	1	4	7	10	13	16	19	22	25	28	31	34	37	40	Total	85th Percent	95th Percent
	3	6	9	12	15	18	21	24	27	30	33	36	39	999			
11/23/23	0	0	0	0	0	0	0	0	4	3	1	0	0	0	8	29	31
01:00	0	0	0	0	0	0	0	0	1	2	1	0	1	0	5	36	38
02:00	0	0	0	0	0	0	0	0	1	1	2	0	0	0	4	32	32
03:00	0	0	0	0	0	0	0	0	0	0	1	0	0	0	1	32	32
04:00	0	0	0	0	0	0	0	0	0	4	1	0	0	0	5	30	32
05:00	0	0	0	0	1	0	0	3	6	5	1	0	0	0	16	29	30
06:00	0	0	0	0	0	0	0	1	3	0	3	2	1	0	10	35	37
07:00	0	0	0	0	0	3	1	4	7	11	7	2	1	1	37	31	34
08:00	0	0	0	0	1	1	3	3	12	22	20	10	1	1	74	33	35
09:00	0	0	0	0	0	2	1	5	20	30	30	5	1	2	96	32	33
10:00	0	0	0	0	0	0	0	11	24	36	24	9	4	1	109	32	35
11:00	0	0	0	1	0	1	2	12	34	49	33	12	1	3	148	32	34
12 PM	0	0	0	0	1	0	4	13	43	40	24	14	9	1	149	33	36
13:00	0	0	0	0	0	0	0	14	35	43	41	16	5	2	156	32	35
14:00	0	0	0	1	0	1	0	8	30	49	23	17	6	1	136	33	35
15:00	0	0	0	0	1	0	2	11	28	45	33	18	8	4	150	33	36
16:00	0	0	0	0	0	0	1	11	36	33	15	10	5	2	113	32	35
17:00	0	0	0	0	0	1	4	19	24	23	18	8	0	2	99	31	34
18:00	0	0	0	0	1	1	11	15	35	25	10	5	1	1	105	30	33
19:00	0	0	0	0	0	0	5	12	32	32	18	7	4	1	111	32	35
20:00	0	0	0	0	0	1	3	17	32	20	17	10	2	1	103	32	35
21:00	0	0	0	0	1	1	1	4	9	18	9	3	3	0	49	32	36
22:00	0	0	0	0	0	0	0	4	9	15	5	1	1	0	35	31	33
23:00	0	0	0	0	0	0	0	4	5	9	4	4	2	0	28	34	36
Total	0	0	0	2	6	12	38	171	430	515	341	153	56	23	1747		
Percent	0.0%	0.0%	0.0%	0.1%	0.3%	0.7%	2.2%	9.8%	24.6%	29.5%	19.5%	8.8%	3.2%	1.3%			
AM Peak				11:00	05:00	07:00	08:00	11:00	11:00	11:00	11:00	11:00	10:00	11:00	11:00		
Vol.				1	1	3	3	12	34	49	33	12	4	3	148		
PM Peak				14:00	12:00	14:00	18:00	17:00	12:00	14:00	13:00	15:00	12:00	15:00	13:00		
Vol.				1	1	1	11	19	43	49	41	18	9	4	156		

City of Dalton Gardens

6360 N 4th St.
Dalton Gardens, ID 83815

Site Code: 13070000
Station ID:
1307 Dalton Avenue

Latitude: 0' 0.0000 Undefined

WB, EB

Start Time	1	4	7	10	13	16	19	22	25	28	31	34	37	40	Total	85th Percent	95th Percent
	3	6	9	12	15	18	21	24	27	30	33	36	39	999			
11/24/23	0	0	0	0	0	0	0	2	2	2	0	1	0	0	7	29	34
01:00	0	0	0	0	0	0	0	0	2	2	0	2	0	0	6	34	35
02:00	0	0	0	0	0	0	0	0	0	2	1	1	0	1	5	34	35
03:00	0	0	0	0	1	0	0	0	1	0	0	0	0	0	2	26	26
04:00	0	0	0	0	0	0	0	1	0	1	4	1	0	0	7	32	34
05:00	0	0	0	0	0	0	0	3	4	9	7	3	1	0	27	32	35
06:00	0	0	0	0	0	0	1	2	5	8	6	1	2	0	25	32	37
07:00	0	0	0	0	0	0	3	7	15	15	11	8	4	2	65	33	36
08:00	0	0	0	0	0	0	4	8	28	39	21	17	7	0	124	33	36
09:00	0	0	0	1	0	2	0	8	26	43	31	11	2	0	124	32	34
10:00	0	0	0	2	0	0	4	18	38	40	34	17	4	1	158	32	35
11:00	0	0	0	1	1	0	3	17	37	66	21	22	8	2	178	33	35
12 PM	0	0	0	0	0	1	1	13	55	77	31	19	2	6	205	32	34
13:00	0	0	0	1	2	0	1	13	48	69	45	16	4	2	201	32	34
14:00	0	0	0	1	1	1	4	7	49	70	38	24	7	4	206	33	35
15:00	0	0	0	0	3	2	2	20	58	62	44	9	7	1	208	31	34
16:00	0	0	0	0	0	1	5	19	42	55	28	20	7	2	179	33	35
17:00	0	0	0	0	1	1	7	19	32	33	24	9	4	2	132	32	35
18:00	0	0	0	0	0	0	2	9	28	27	16	7	5	0	94	32	36
19:00	0	0	0	0	2	2	3	14	44	36	14	12	2	0	129	31	34
20:00	0	0	0	0	0	1	0	5	13	17	15	6	2	2	61	32	35
21:00	0	0	0	1	0	0	1	4	9	13	11	5	0	1	45	32	34
22:00	0	0	0	0	0	0	2	6	10	11	7	3	2	0	41	32	35
23:00	0	0	0	0	0	0	0	2	5	5	4	0	0	0	16	31	32
Total	0	0	0	7	11	11	43	197	551	702	413	214	70	26	2245		
Percent	0.0%	0.0%	0.0%	0.3%	0.5%	0.5%	1.9%	8.8%	24.5%	31.3%	18.4%	9.5%	3.1%	1.2%			
AM Peak				10:00	03:00	09:00	08:00	10:00	10:00	11:00	10:00	11:00	11:00	07:00	11:00		
Vol.				2	1	2	4	18	38	66	34	22	8	2	178		
PM Peak				13:00	15:00	15:00	17:00	15:00	15:00	12:00	13:00	14:00	14:00	12:00	15:00		
Vol.				1	3	2	7	20	58	77	45	24	7	6	208		

City of Dalton Gardens

6360 N 4th St.
Dalton Gardens, ID 83815

Site Code: 13070000
Station ID:
1307 Dalton Avenue

Latitude: 0' 0.0000 Undefined

WB, EB

Start Time	1	4	7	10	13	16	19	22	25	28	31	34	37	40	Total	85th Percent	95th Percent
11/25/23	0	0	0	0	0	0	0	1	3	1	2	0	0	0	7	31	32
01:00	0	0	0	0	0	0	0	0	1	2	2	2	1	1	9	35	37
02:00	0	0	0	0	0	0	1	0	3	1	1	0	0	0	6	30	32
03:00	0	0	0	0	0	0	0	0	1	1	0	0	0	1	3	29	29
04:00	0	0	0	0	0	0	0	0	1	1	0	1	0	0	3	34	35
05:00	0	0	0	0	1	0	1	0	3	3	2	1	2	0	13	36	38
06:00	0	0	0	0	0	0	0	4	4	4	5	1	0	3	21	31	33
07:00	0	0	0	0	0	1	0	5	9	15	9	4	4	1	48	33	37
08:00	0	0	0	1	0	1	2	9	23	23	15	3	2	0	79	31	34
09:00	0	0	0	0	1	0	1	10	32	37	24	13	4	1	123	32	35
10:00	0	0	0	0	0	0	1	15	47	53	28	12	5	5	166	32	35
11:00	0	0	0	1	1	1	0	21	42	42	38	19	11	3	179	33	36
12 PM	0	0	0	0	0	0	3	24	55	57	39	21	10	1	210	32	35
13:00	0	0	0	1	0	0	3	16	45	58	54	15	7	3	202	32	35
14:00	0	0	0	0	0	0	0	21	54	69	46	19	7	3	219	32	35
15:00	0	0	0	0	0	0	0	19	58	55	35	11	9	4	191	32	35
16:00	0	0	0	0	0	0	5	29	44	46	22	8	2	2	158	31	33
17:00	0	0	0	0	0	2	8	20	38	37	23	12	7	2	149	32	35
18:00	0	0	0	0	0	1	3	17	27	25	14	6	1	0	94	31	34
19:00	0	0	0	0	3	1	3	8	21	23	18	9	0	0	86	32	34
20:00	0	0	0	0	0	1	4	4	17	25	9	3	3	1	67	31	35
21:00	0	0	0	0	0	0	6	4	10	19	15	9	2	1	66	33	35
22:00	0	0	0	0	0	0	0	5	14	13	4	4	3	2	45	33	36
23:00	0	0	0	0	0	0	0	2	8	5	4	1	2	2	24	32	37
Total	0	0	0	3	6	8	41	234	560	615	409	174	82	36	2168		
Percent	0.0%	0.0%	0.0%	0.1%	0.3%	0.4%	1.9%	10.8%	25.8%	28.4%	18.9%	8.0%	3.8%	1.7%			
AM Peak				08:00	05:00	07:00	08:00	11:00	10:00	10:00	11:00	11:00	11:00	10:00	11:00		
Vol.				1	1	1	2	21	47	53	38	19	11	5	179		
PM Peak				13:00	19:00	17:00	17:00	16:00	15:00	14:00	13:00	12:00	12:00	15:00	14:00		
Vol.				1	3	2	8	29	58	69	54	21	10	4	219		

City of Dalton Gardens

6360 N 4th St.
Dalton Gardens, ID 83815

Site Code: 13070000
Station ID:
1307 Dalton Avenue

Latitude: 0' 0.0000 Undefined

WB, EB																		
Start	1	4	7	10	13	16	19	22	25	28	31	34	37	40		85th	95th	
Time	3	6	9	12	15	18	21	24	27	30	33	36	39	999	Total	Percent	Percent	
11/26/23	0	0	0	0	0	0	0	2	2	5	5	1	0	0	15	32	33	
01:00	0	0	0	0	0	0	1	0	1	0	1	0	0	0	3	31	32	
02:00	0	0	0	0	0	0	0	0	1	4	1	1	2	0	9	36	38	
03:00	0	0	0	0	0	0	0	0	1	2	0	0	0	0	3	29	29	
04:00	0	0	0	0	0	0	0	0	0	2	2	1	0	0	5	33	35	
05:00	0	0	0	0	0	0	0	0	3	3	3	2	1	0	12	34	37	
06:00	0	0	0	0	0	0	0	4	3	3	3	1	0	0	14	31	33	
07:00	0	0	0	0	0	0	0	2	10	18	8	5	0	1	44	32	34	
08:00	0	0	0	1	1	0	1	6	27	24	18	13	3	0	94	33	35	
09:00	0	0	0	0	0	0	0	11	33	36	23	9	4	3	119	32	35	
10:00	0	0	0	1	1	1	0	10	52	71	30	14	4	2	186	32	34	
11:00	0	0	0	1	0	0	3	15	42	58	46	12	4	1	182	32	34	
12 PM	0	0	0	0	0	0	3	14	39	61	26	17	7	2	169	32	35	
13:00	0	0	0	0	1	0	1	5	41	46	45	26	8	2	175	33	35	
14:00	0	0	0	0	0	1	3	7	31	51	35	13	7	2	150	32	35	
15:00	0	0	0	0	0	0	0	11	30	46	27	12	8	3	137	32	36	
16:00	0	0	0	0	0	1	6	17	49	25	28	9	4	0	139	32	35	
17:00	0	0	0	1	0	1	1	13	23	30	13	5	4	0	91	31	35	
18:00	0	0	0	0	0	1	0	8	29	26	13	7	2	2	88	32	35	
19:00	0	0	0	2	0	0	5	4	12	21	7	6	2	3	62	32	35	
20:00	0	0	0	0	0	1	0	1	10	16	13	2	3	1	47	32	36	
21:00	0	0	0	0	0	0	0	5	7	13	7	3	1	0	36	32	35	
22:00	0	0	0	0	0	0	0	0	0	1	4	2	0	0	7	34	35	
23:00	0	0	0	0	0	0	0	0	1	2	0	2	1	0	6	36	38	
Total	0	0	0	6	3	6	24	135	447	564	358	163	65	22	1793			
Percent	0.0%	0.0%	0.0%	0.3%	0.2%	0.3%	1.3%	7.5%	24.9%	31.5%	20.0%	9.1%	3.6%	1.2%				
AM Peak				08:00	08:00	10:00	11:00	11:00	10:00	10:00	11:00	10:00	09:00	09:00	10:00			
Vol.				1	1	1	3	15	52	71	46	14	4	3	186			
PM Peak				19:00	13:00	14:00	16:00	16:00	16:00	12:00	13:00	13:00	13:00	15:00	13:00			
Vol.				2	1	1	6	17	49	61	45	26	8	3	175			

City of Dalton Gardens

6360 N 4th St.
Dalton Gardens, ID 83815

Site Code: 13070000
Station ID:
1307 Dalton Avenue

Latitude: 0' 0.0000 Undefined

WB, EB																		
Start Time	1	4	7	10	13	16	19	22	25	28	31	34	37	40	999	Total	85th Percent	95th Percent
11/27/23	0	0	0	0	0	0	0	0	1	1	0	1	0	1	1	4	34	35
01:00	0	0	0	0	0	0	0	0	0	0	1	0	0	0	1	1	32	32
02:00	0	0	0	0	0	0	0	1	0	0	1	0	0	1	3	32	32	
03:00	0	0	0	0	0	0	0	0	0	0	0	0	0	0	0	0	*	*
04:00	0	0	0	0	0	0	0	0	4	3	2	2	1	0	12	34	37	
05:00	0	0	0	0	1	0	0	9	7	6	6	4	3	0	36	34	37	
06:00	0	0	0	1	0	0	4	10	28	38	17	7	4	0	109	32	35	
07:00	0	0	0	0	0	0	0	15	49	35	22	12	4	0	137	32	35	
08:00	0	0	0	1	2	3	12	71	146	120	51	15	3	1	425	30	32	
09:00	*	*	*	*	*	*	*	*	*	*	*	*	*	*	*	*	*	*
10:00	*	*	*	*	*	*	*	*	*	*	*	*	*	*	*	*	*	*
11:00	*	*	*	*	*	*	*	*	*	*	*	*	*	*	*	*	*	*
12 PM	*	*	*	*	*	*	*	*	*	*	*	*	*	*	*	*	*	*
13:00	*	*	*	*	*	*	*	*	*	*	*	*	*	*	*	*	*	*
14:00	*	*	*	*	*	*	*	*	*	*	*	*	*	*	*	*	*	*
15:00	*	*	*	*	*	*	*	*	*	*	*	*	*	*	*	*	*	*
16:00	*	*	*	*	*	*	*	*	*	*	*	*	*	*	*	*	*	*
17:00	*	*	*	*	*	*	*	*	*	*	*	*	*	*	*	*	*	*
18:00	*	*	*	*	*	*	*	*	*	*	*	*	*	*	*	*	*	*
19:00	*	*	*	*	*	*	*	*	*	*	*	*	*	*	*	*	*	*
20:00	*	*	*	*	*	*	*	*	*	*	*	*	*	*	*	*	*	*
21:00	*	*	*	*	*	*	*	*	*	*	*	*	*	*	*	*	*	*
22:00	*	*	*	*	*	*	*	*	*	*	*	*	*	*	*	*	*	*
23:00	*	*	*	*	*	*	*	*	*	*	*	*	*	*	*	*	*	*
Total	0	0	0	2	3	3	16	106	235	203	100	41	15	3	727			
Percent	0.0%	0.0%	0.0%	0.3%	0.4%	0.4%	2.2%	14.6%	32.3%	27.9%	13.8%	5.6%	2.1%	0.4%				
AM Peak				06:00	08:00	08:00	08:00	08:00	08:00	08:00	08:00	08:00	06:00	00:00	08:00			
Vol.				1	2	3	12	71	146	120	51	15	4	1	425			
PM Peak																		
Vol.																		
Total	0	0	3	27	54	71	280	1531	3971	4511	2851	1281	465	191	15236			
Percent	0.0%	0.0%	0.0%	0.2%	0.4%	0.5%	1.8%	10.0%	26.1%	29.6%	18.7%	8.4%	3.1%	1.3%				
			15th Percentile :	24 MPH														
			50th Percentile :	28 MPH														
			85th Percentile :	32 MPH														
			95th Percentile :	35 MPH														
Stats	10 MPH Pace Speed :	24-33 MPH																
	Number in Pace :	11843																
	Percent in Pace :	77.7%																
	Number of Vehicles > 25 MPH :	11946																
	Percent of Vehicles > 25 MPH :	78.4%																
	Mean Speed(Average) :	29 MPH																

Appendix D

USLIMITS2 Speed Zoning Report

Project Overview

Project Name: 2023 Dalton Gardens Speed Study

Analyst: Christine Baker

Date: 2023-12-19

Basic Project Information

Route Name: N 4th Street
From: Dalton Ave.
To: Prairie Ave.
State: Idaho
County: Kootenai County
City: Dalton Gardens city
Route Type: Road Section in Developed Area
Route Status: Existing

Crash Data Information

Crash Data Years: 5.00
Crash AADT: 6112 veh/day
Total Number of Crashes: 21
Total Number of Injury Crashes: 4
Section Crash Rate: 126 per 100 MVM
Section Injury Crash Rate: 24 per 100 MVM
Crash Rate Average for Similar Roads: 235
Injury Rate Average for Similar Roads: 68

Roadway Information

Section Length: 1.5 mile(s)
Statutory Speed Limit: 35 mph
Existing Speed Limit: 25 mph
Adverse Alignment: No
One-Way Street: No
Divided/Undivided: Undivided
Number of Through Lanes: 2
Area Type: Residential-Collector/Arterial
Number of Driveways: 115
Number of Signals: 0

Traffic Information

85th Percentile Speed: 34 mph
50th Percentile Speed: 30 mph
AADT: 6112 veh/day
On Street Parking and Usage: Not High
Pedestrian / Bicyclist Activity: Not High

Recommended Speed Limit:



Disclaimer: The U.S. Government assumes no liability for the use of the information contained in this report. This report does not constitute a standard, specification, or regulation.

Equations Used in the Crash Data Calculations

Exposure (M)

$$M = (\text{Section AADT} * 365 * \text{Section Length} * \text{Duration of Crash Data}) / (100000000)$$
$$M = (6112 * 365 * 1.5 * 5.00) / (100000000)$$
$$M = 0.1673$$

Crash Rate (Rc)

$$Rc = (\text{Section Crash Average} * 100000000) / (\text{Section AADT} * 365 * \text{Section Length})$$
$$Rc = (4.20 * 100000000) / (6112 * 365 * 1.5)$$
$$Rc = 125.51 \text{ crashes per 100 MVM}$$

Injury Rate (Ri)

$$Ri = (\text{Section Injury Crash Average} * 100000000) / (\text{Section AADT} * 365 * \text{Section Length})$$
$$Ri = (0.80 * 100000000) / (6112 * 365 * 1.5)$$
$$Ri = 23.91 \text{ injuries per 100 MVM}$$

Critical Crash Rate (Cc)

$$Cc = \text{Crash Average of Similar Sections} + 1.645 * (\text{Crash Average of Similar Sections} / \text{Exposure})^{(1/2)} + (1 / (2 * \text{Exposure}))$$
$$Cc = 235.03 + 1.645 * (235.03 / 0.1673)^{(1/2)} + (1 / (2 * 0.1673))$$
$$Cc = 299.67 \text{ crashes per 100 MVM}$$

Critical Injury Rate (Ic)

$I_c = \text{Injury Crash Average of Similar Sections} + 1.645 * (\text{Injury Crash Average of Similar Sections} / \text{Exposure}) ^{(1/2)} + (1 / (2 * \text{Exposure}))$

$I_c = 67.63 + 1.645 * (67.63 / 0.1673) ^{(1/2)} + (1 / (2 * 0.1673))$

$I_c = 103.69$ injuries per 100 MVM

USLIMITS2 Speed Zoning Report

Project Overview

Project Name: 2023 Dalton Gardens Speed Study

Analyst: Dalton Gardens

Date: 2023-12-20

Basic Project Information

Route Name: N 15th Street

From: Dalton Ave.

To: Prairie Ave.

State: Idaho

County: Kootenai County

City: Dalton Gardens city

Route Type: Road Section in Developed Area

Route Status: Existing

Crash Data Information

Crash Data Years: 5.00

Crash AADT: 3084 veh/day

Total Number of Crashes: 13

Total Number of Injury Crashes: 3

Section Crash Rate: 178 per 100 MVM

Section Injury Crash Rate: 41 per 100 MVM

Crash Rate Average for Similar Roads: 232

Injury Rate Average for Similar Roads: 66

Roadway Information

Section Length: 1.3 mile(s)

Statutory Speed Limit: 35 mph

Existing Speed Limit: 25 mph

Adverse Alignment: No

One-Way Street: No

Divided/Undivided: Undivided

Number of Through Lanes: 2

Area Type: Residential-Collector/Arterial

Number of Driveways: 113

Number of Signals: 0

Traffic Information

85th Percentile Speed: 32 mph

50th Percentile Speed: 28 mph

AADT: 3084 veh/day

On Street Parking and Usage: Not High

Pedestrian / Bicyclist Activity: Not High

Recommended Speed Limit:



Disclaimer: The U.S. Government assumes no liability for the use of the information contained in this report. This report does not constitute a standard, specification, or regulation.

Equations Used in the Crash Data Calculations

Exposure (M)

$$M = (\text{Section AADT} * 365 * \text{Section Length} * \text{Duration of Crash Data}) / (100000000)$$

$$M = (3084 * 365 * 1.3 * 5.00) / (100000000)$$

$$M = 0.0732$$

Crash Rate (Rc)

$$Rc = (\text{Section Crash Average} * 100000000) / (\text{Section AADT} * 365 * \text{Section Length})$$

$$Rc = (2.60 * 100000000) / (3084 * 365 * 1.3)$$

$$Rc = 177.67 \text{ crashes per 100 MVM}$$

Injury Rate (Ri)

$$Ri = (\text{Section Injury Crash Average} * 100000000) / (\text{Section AADT} * 365 * \text{Section Length})$$

$$Ri = (0.60 * 100000000) / (3084 * 365 * 1.3)$$

$$Ri = 41.00 \text{ injuries per 100 MVM}$$

Critical Crash Rate (Cc)

$$Cc = \text{Crash Average of Similar Sections} + 1.645 * (\text{Crash Average of Similar Sections} / \text{Exposure})^{(1/2)} + (1 / (2 * \text{Exposure}))$$

$$Cc = 231.80 + 1.645 * (231.80 / 0.0732)^{(1/2)} + (1 / (2 * 0.0732))$$

$$Cc = 331.23 \text{ crashes per 100 MVM}$$

Critical Injury Rate (Ic)

$$Ic = \text{Injury Crash Average of Similar Sections} + 1.645 * (\text{Injury Crash Average of Similar Sections} / \text{Exposure}) ^{(1/2)} + (1 / (2 * \text{Exposure}))$$

$$Ic = 66.27 + 1.645 * (66.27 / 0.0732) ^{(1/2)} + (1 / (2 * 0.0732))$$

Ic = 122.61 injuries per 100 MVM

USLIMITS2 Speed Zoning Report

Project Overview

Project Name: 2023 Dalton Gardens Speed Study

Analyst: Christine Baker

Date: 2023-12-20

Basic Project Information

Route Name: N 16th Street
From: Dalton Ave.
To: Hanley Ave.
State: Idaho
County: Kootenai County
City: Dalton Gardens city
Route Type: Road Section in Developed Area
Route Status: Existing

Crash Data Information

Crash Data Years: 5.00
Crash AADT: 491 veh/day
Total Number of Crashes: 0
Total Number of Injury Crashes: 0
Section Crash Rate: 0 per 100 MVM
Section Injury Crash Rate: 0 per 100 MVM
Crash Rate Average for Similar Roads: 315
Injury Rate Average for Similar Roads: 75

Roadway Information

Section Length: 0.5 mile(s)
Statutory Speed Limit: 35 mph
Existing Speed Limit: 25 mph
Adverse Alignment: No
One-Way Street: No
Divided/Undivided: Undivided
Number of Through Lanes: 2
Area Type: Residential-Subdivision
Number of Driveways: 41
Number of Signals: 0

Traffic Information

85th Percentile Speed: 28 mph
50th Percentile Speed: 23 mph
AADT: 491 veh/day
On Street Parking and Usage: Not High
Pedestrian / Bicyclist Activity: Not High

Recommended Speed Limit:



Disclaimer: The U.S. Government assumes no liability for the use of the information contained in this report. This report does not constitute a standard, specification, or regulation.

Equations Used in the Crash Data Calculations

Exposure (M)

$$M = (\text{Section AADT} * 365 * \text{Section Length} * \text{Duration of Crash Data}) / (100000000)$$
$$M = (491 * 365 * 0.5 * 5.00) / (100000000)$$
$$M = 0.0045$$

Crash Rate (Rc)

$$Rc = (\text{Section Crash Average} * 100000000) / (\text{Section AADT} * 365 * \text{Section Length})$$
$$Rc = (0.00 * 100000000) / (491 * 365 * 0.5)$$
$$Rc = 0.00 \text{ crashes per 100 MVM}$$

Injury Rate (Ri)

$$Ri = (\text{Section Injury Crash Average} * 100000000) / (\text{Section AADT} * 365 * \text{Section Length})$$
$$Ri = (0.00 * 100000000) / (491 * 365 * 0.5)$$
$$Ri = 0.00 \text{ injuries per 100 MVM}$$

Critical Crash Rate (Cc)

$$Cc = \text{Crash Average of Similar Sections} + 1.645 * (\text{Crash Average of Similar Sections} / \text{Exposure}) ^ (1/2) + (1 / (2 * \text{Exposure}))$$
$$Cc = 315.48 + 1.645 * (315.48 / 0.0045) ^ (1/2) + (1 / (2 * 0.0045))$$
$$Cc = 863.59 \text{ crashes per 100 MVM}$$

Critical Injury Rate (Ic)

$$Ic = \text{Injury Crash Average of Similar Sections} + 1.645 * (\text{Injury Crash Average of Similar Sections} / \text{Exposure}) ^{(1/2)} + (1 / (2 * \text{Exposure}))$$

$$Ic = 74.98 + 1.645 * (74.98 / 0.0045) ^{(1/2)} + (1 / (2 * 0.0045))$$

$$Ic = 399.38 \text{ injuries per 100 MVM}$$

USLIMITS2 Speed Zoning Report

Project Overview

Project Name: 2023 Dalton Gardens Speed Study

Analyst: Christine Baker

Date: 2023-12-20

Basic Project Information

Route Name: Deerhaven Ave.
From: Aqua Circle
To: N 15th Street
State: Idaho
County: Kootenai County
City: Dalton Gardens city
Route Type: Road Section in Developed Area
Route Status: Existing

Crash Data Information

Crash Data Years: 5.00
Crash AADT: 1179 veh/day
Total Number of Crashes: 4
Total Number of Injury Crashes: 2
Section Crash Rate: 207 per 100 MVM
Section Injury Crash Rate: 103 per 100 MVM
Crash Rate Average for Similar Roads: 315
Injury Rate Average for Similar Roads: 75

Roadway Information

Section Length: 0.9 mile(s)
Statutory Speed Limit: 35 mph
Existing Speed Limit: 25 mph
Adverse Alignment: No
One-Way Street: No
Divided/Undivided: Undivided
Number of Through Lanes: 2
Area Type: Residential-Subdivision
Number of Driveways: 43
Number of Signals: 0

Traffic Information

85th Percentile Speed: 28 mph
50th Percentile Speed: 25 mph
AADT: 1179 veh/day
On Street Parking and Usage: Not High
Pedestrian / Bicyclist Activity: Not High

Recommended Speed Limit:



Note: The injury crash rate for the section of 103 per 100 MVM is more than 30 percent above the average for similar roads (75) but below the critical rate (203). A comprehensive crash study should be undertaken to identify engineering and traffic control deficiencies and appropriate corrective actions. The speed limit should only be reduced as a last measure after all other treatments have either been tried or ruled out.

Disclaimer: The U.S. Government assumes no liability for the use of the information contained in this report. This report does not constitute a standard, specification, or regulation.

Equations Used in the Crash Data Calculations

Exposure (M)

$$M = (\text{Section AADT} * 365 * \text{Section Length} * \text{Duration of Crash Data}) / (100000000)$$

$$M = (1179 * 365 * 0.9 * 5.00) / (100000000)$$

$$M = 0.0194$$

Crash Rate (Rc)

$$Rc = (\text{Section Crash Average} * 100000000) / (\text{Section AADT} * 365 * \text{Section Length})$$

$$Rc = (0.80 * 100000000) / (1179 * 365 * 0.9)$$

$$Rc = 206.56 \text{ crashes per 100 MVM}$$

Injury Rate (Ri)

$$Ri = (\text{Section Injury Crash Average} * 100000000) / (\text{Section AADT} * 365 * \text{Section Length})$$

$$Ri = (0.40 * 100000000) / (1179 * 365 * 0.9)$$

$$Ri = 103.28 \text{ injuries per 100 MVM}$$

Critical Crash Rate (Cc)

$$Cc = \text{Crash Average of Similar Sections} + 1.645 * (\text{Crash Average of Similar Sections} / \text{Exposure})^{(1/2)} + (1 /$$

(2 * Exposure))

$$C_c = 315.48 + 1.645 * (315.48 / 0.0194)^{(1/2)} + (1 / (2 * 0.0194))$$

$C_c = 551.26$ crashes per 100 MVM

Critical Injury Rate (Ic)

$$I_c = \text{Injury Crash Average of Similar Sections} + 1.645 * (\text{Injury Crash Average of Similar Sections} / \text{Exposure})^{(1/2)} + (1 / (2 * \text{Exposure}))$$

$$I_c = 74.98 + 1.645 * (74.98 / 0.0194)^{(1/2)} + (1 / (2 * 0.0194))$$

$I_c = 203.15$ injuries per 100 MVM

USLIMITS2 Speed Zoning Report

Project Overview

Project Name: 2023 Dalton Gardens Speed Study

Analyst: Christine Baker

Date: 2023-12-20

Basic Project Information

Route Name: Wilbur Ave.
From: Government Way
To: 4th Street
State: Idaho
County: Kootenai County
City: Dalton Gardens city
Route Type: Road Section in Developed Area
Route Status: Existing

Crash Data Information

Crash Data Years: 5.00
Crash AADT: 1125 veh/day
Total Number of Crashes: 3
Total Number of Injury Crashes: 0
Section Crash Rate: 292 per 100 MVM
Section Injury Crash Rate: 0 per 100 MVM
Crash Rate Average for Similar Roads: 315
Injury Rate Average for Similar Roads: 75

Roadway Information

Section Length: 0.5 mile(s)
Statutory Speed Limit: 35 mph
Existing Speed Limit: 25 mph
Adverse Alignment: No
One-Way Street: No
Divided/Undivided: Undivided
Number of Through Lanes: 2
Area Type: Residential-Collector/Arterial
Number of Driveways: 45
Number of Signals: 0

Traffic Information

85th Percentile Speed: 29 mph
50th Percentile Speed: 25 mph
AADT: 1125 veh/day
On Street Parking and Usage: Not High
Pedestrian / Bicyclist Activity: Not High

Recommended Speed Limit:



Disclaimer: The U.S. Government assumes no liability for the use of the information contained in this report. This report does not constitute a standard, specification, or regulation.

Equations Used in the Crash Data Calculations

Exposure (M)

$$M = (\text{Section AADT} * 365 * \text{Section Length} * \text{Duration of Crash Data}) / (100000000)$$
$$M = (1125 * 365 * 0.5 * 5.00) / (100000000)$$
$$M = 0.0103$$

Crash Rate (Rc)

$$Rc = (\text{Section Crash Average} * 100000000) / (\text{Section AADT} * 365 * \text{Section Length})$$
$$Rc = (0.60 * 100000000) / (1125 * 365 * 0.5)$$
$$Rc = 292.24 \text{ crashes per 100 MVM}$$

Injury Rate (Ri)

$$Ri = (\text{Section Injury Crash Average} * 100000000) / (\text{Section AADT} * 365 * \text{Section Length})$$
$$Ri = (0.00 * 100000000) / (1125 * 365 * 0.5)$$
$$Ri = 0.00 \text{ injuries per 100 MVM}$$

Critical Crash Rate (Cc)

$$Cc = \text{Crash Average of Similar Sections} + 1.645 * (\text{Crash Average of Similar Sections} / \text{Exposure}) ^ (1/2) + (1 / (2 * \text{Exposure}))$$
$$Cc = 315.48 + 1.645 * (315.48 / 0.0103) ^ (1/2) + (1 / (2 * 0.0103))$$
$$Cc = 652.56 \text{ crashes per 100 MVM}$$

Critical Injury Rate (Ic)

$Ic = \text{Injury Crash Average of Similar Sections} + 1.645 * (\text{Injury Crash Average of Similar Sections} / \text{Exposure}) ^{(1/2)} + (1 / (2 * \text{Exposure}))$

$Ic = 74.98 + 1.645 * (74.98 / 0.0103) ^{(1/2)} + (1 / (2 * 0.0103))$

$Ic = 264.27$ injuries per 100 MVM

USLIMITS2 Speed Zoning Report

Project Overview

Project Name: 2023 Dalton Gardens Speed Study

Analyst: Christine Baker

Date: 2023-12-20

Basic Project Information

Route Name: Canfield Ave.
From: Government Way
To: 4th Street
State: Idaho
County: Kootenai County
City: Dalton Gardens city
Route Type: Road Section in Developed Area
Route Status: Existing

Crash Data Information

Crash Data Years: 5.00
Crash AADT: 603 veh/day
Total Number of Crashes: 4
Total Number of Injury Crashes: 2
Section Crash Rate: 727 per 100 MVM
Section Injury Crash Rate: 363 per 100 MVM
Crash Rate Average for Similar Roads: 315
Injury Rate Average for Similar Roads: 75

Roadway Information

Section Length: 0.5 mile(s)
Statutory Speed Limit: 35 mph
Existing Speed Limit: 25 mph
Adverse Alignment: No
One-Way Street: No
Divided/Undivided: Undivided
Number of Through Lanes: 2
Area Type: Residential-Subdivision
Number of Driveways: 17
Number of Signals: 0

Traffic Information

85th Percentile Speed: 29 mph
50th Percentile Speed: 25 mph
AADT: 603 veh/day
On Street Parking and Usage: Not High
Pedestrian / Bicyclist Activity: Not High

Recommended Speed Limit:



Note: The section crash rate of 727 per 100 MVM is more than 30 percent above the average for similar roads (315) but below the critical rate (800). The injury crash rate for the section of 363 per 100 MVM is above the critical rate (358). A comprehensive crash study should be undertaken to identify engineering and traffic control deficiencies and appropriate corrective actions. The speed limit should only be reduced as a last measure after all other treatments have either been tried or ruled out.

Disclaimer: The U.S. Government assumes no liability for the use of the information contained in this report. This report does not constitute a standard, specification, or regulation.

Equations Used in the Crash Data Calculations

Exposure (M)

$$M = (\text{Section AADT} * 365 * \text{Section Length} * \text{Duration of Crash Data}) / (100000000)$$
$$M = (603 * 365 * 0.5 * 5.00) / (100000000)$$
$$M = 0.0055$$

Crash Rate (Rc)

$$Rc = (\text{Section Crash Average} * 100000000) / (\text{Section AADT} * 365 * \text{Section Length})$$
$$Rc = (0.80 * 100000000) / (603 * 365 * 0.5)$$
$$Rc = 726.96 \text{ crashes per 100 MVM}$$

Injury Rate (Ri)

$$Ri = (\text{Section Injury Crash Average} * 100000000) / (\text{Section AADT} * 365 * \text{Section Length})$$
$$Ri = (0.40 * 100000000) / (603 * 365 * 0.5)$$
$$Ri = 363.48 \text{ injuries per 100 MVM}$$

Critical Crash Rate (Cc)

$C_c = \text{Crash Average of Similar Sections} + 1.645 * (\text{Crash Average of Similar Sections} / \text{Exposure})^{(1/2)} + (1 / (2 * \text{Exposure}))$

$C_c = 315.48 + 1.645 * (315.48 / 0.0055)^{(1/2)} + (1 / (2 * 0.0055))$

$C_c = 800.24$ crashes per 100 MVM

Critical Injury Rate (Ic)

$I_c = \text{Injury Crash Average of Similar Sections} + 1.645 * (\text{Injury Crash Average of Similar Sections} / \text{Exposure})^{(1/2)} + (1 / (2 * \text{Exposure}))$

$I_c = 74.98 + 1.645 * (74.98 / 0.0055)^{(1/2)} + (1 / (2 * 0.0055))$

$I_c = 357.87$ injuries per 100 MVM

USLIMITS2 Speed Zoning Report

Project Overview

Project Name: 2023 Dalton Gardens Speed Study

Analyst: Christine Baker

Date: 2023-12-20

Basic Project Information

Route Name: Hanley Ave.
From: Government Way
To: N 15th Street
State: Idaho
County: Kootenai County
City: Dalton Gardens city
Route Type: Road Section in Developed Area
Route Status: Existing

Crash Data Information

Crash Data Years: 5.00
Crash AADT: 2527 veh/day
Total Number of Crashes: 7
Total Number of Injury Crashes: 2
Section Crash Rate: 152 per 100 MVM
Section Injury Crash Rate: 43 per 100 MVM
Crash Rate Average for Similar Roads: 232
Injury Rate Average for Similar Roads: 66

Roadway Information

Section Length: 1.0 mile(s)
Statutory Speed Limit: 35 mph
Existing Speed Limit: 25 mph
Adverse Alignment: No
One-Way Street: No
Divided/Undivided: Undivided
Number of Through Lanes: 2
Area Type: Residential-Collector/Arterial
Number of Driveways: 62
Number of Signals: 0

Traffic Information

85th Percentile Speed: 32 mph
50th Percentile Speed: 28 mph
AADT: 2527 veh/day
On Street Parking and Usage: Not High
Pedestrian / Bicyclist Activity: Not High

Recommended Speed Limit:



Disclaimer: The U.S. Government assumes no liability for the use of the information contained in this report. This report does not constitute a standard, specification, or regulation.

Equations Used in the Crash Data Calculations

Exposure (M)

$$M = (\text{Section AADT} * 365 * \text{Section Length} * \text{Duration of Crash Data}) / (100000000)$$
$$M = (2527 * 365 * 1.0 * 5.00) / (100000000)$$
$$M = 0.0461$$

Crash Rate (Rc)

$$Rc = (\text{Section Crash Average} * 100000000) / (\text{Section AADT} * 365 * \text{Section Length})$$
$$Rc = (1.40 * 100000000) / (2527 * 365 * 1.0)$$
$$Rc = 151.79 \text{ crashes per 100 MVM}$$

Injury Rate (Ri)

$$Ri = (\text{Section Injury Crash Average} * 100000000) / (\text{Section AADT} * 365 * \text{Section Length})$$
$$Ri = (0.40 * 100000000) / (2527 * 365 * 1.0)$$
$$Ri = 43.37 \text{ injuries per 100 MVM}$$

Critical Crash Rate (Cc)

$$Cc = \text{Crash Average of Similar Sections} + 1.645 * (\text{Crash Average of Similar Sections} / \text{Exposure}) ^ (1/2) + (1 / (2 * \text{Exposure}))$$
$$Cc = 231.80 + 1.645 * (231.80 / 0.0461) ^ (1/2) + (1 / (2 * 0.0461))$$
$$Cc = 359.27 \text{ crashes per 100 MVM}$$

Critical Injury Rate (Ic)

$Ic = \text{Injury Crash Average of Similar Sections} + 1.645 * (\text{Injury Crash Average of Similar Sections} / \text{Exposure}) ^{(1/2)} + (1 / (2 * \text{Exposure}))$

$Ic = 66.27 + 1.645 * (66.27 / 0.0461) ^{(1/2)} + (1 / (2 * 0.0461))$

$Ic = 139.47$ injuries per 100 MVM

USLIMITS2 Speed Zoning Report

Project Overview

Project Name: 2023 Dalton Gardens Speed Study

Analyst: Christine Baker

Date: 2023-12-20

Basic Project Information

Route Name: Dalton Ave.
From: N 4th Street
To: N 15th Street
State: Idaho
County: Kootenai County
City: Dalton Gardens city
Route Type: Road Section in Developed Area
Route Status: Existing

Crash Data Information

Crash Data Years: 5.00
Crash AADT: 2301 veh/day
Total Number of Crashes: 12
Total Number of Injury Crashes: 6
Section Crash Rate: 572 per 100 MVM
Section Injury Crash Rate: 286 per 100 MVM
Crash Rate Average for Similar Roads: 315
Injury Rate Average for Similar Roads: 75

Roadway Information

Section Length: 0.5 mile(s)
Statutory Speed Limit: 35 mph
Existing Speed Limit: 25 mph
Adverse Alignment: No
One-Way Street: No
Divided/Undivided: Undivided
Number of Through Lanes: 2
Area Type: Residential-Collector/Arterial
Number of Driveways: 11
Number of Signals: 0

Traffic Information

85th Percentile Speed: 32 mph
50th Percentile Speed: 28 mph
AADT: 2301 veh/day
On Street Parking and Usage: Not High
Pedestrian / Bicyclist Activity: Not High

Recommended Speed Limit:



Note: The section crash rate of 572 per 100 MVM is above the critical rate (541). The injury crash rate for the section of 286 per 100 MVM is above the critical rate (197). A comprehensive crash study should be undertaken to identify engineering and traffic control deficiencies and appropriate corrective actions. The speed limit should only be reduced as a last measure after all other treatments have either been tried or ruled out.

Disclaimer: The U.S. Government assumes no liability for the use of the information contained in this report. This report does not constitute a standard, specification, or regulation.

Equations Used in the Crash Data Calculations

Exposure (M)

$$M = (\text{Section AADT} * 365 * \text{Section Length} * \text{Duration of Crash Data}) / (100000000)$$

$$M = (2301 * 365 * 0.5 * 5.00) / (100000000)$$

$$M = 0.0210$$

Crash Rate (Rc)

$$Rc = (\text{Section Crash Average} * 100000000) / (\text{Section AADT} * 365 * \text{Section Length})$$

$$Rc = (2.40 * 100000000) / (2301 * 365 * 0.5)$$

$$Rc = 571.52 \text{ crashes per 100 MVM}$$

Injury Rate (Ri)

$$Ri = (\text{Section Injury Crash Average} * 100000000) / (\text{Section AADT} * 365 * \text{Section Length})$$

$$Ri = (1.20 * 100000000) / (2301 * 365 * 0.5)$$

$$Ri = 285.76 \text{ injuries per 100 MVM}$$

Critical Crash Rate (Cc)

$$Cc = \text{Crash Average of Similar Sections} + 1.645 * (\text{Crash Average of Similar Sections} / \text{Exposure})^{(1/2)} + (1 /$$

(2 * Exposure))

$$C_c = 315.48 + 1.645 * (315.48 / 0.0210)^{(1/2)} + (1 / (2 * 0.0210))$$

$C_c = 540.93$ crashes per 100 MVM

Critical Injury Rate (Ic)

$$I_c = \text{Injury Crash Average of Similar Sections} + 1.645 * (\text{Injury Crash Average of Similar Sections} / \text{Exposure})^{(1/2)} + (1 / (2 * \text{Exposure}))$$

$$I_c = 74.98 + 1.645 * (74.98 / 0.0210)^{(1/2)} + (1 / (2 * 0.0210))$$

$I_c = 197.09$ injuries per 100 MVM

**DALTON GARDENS PLAYGROUND EQUIPMENT WORKSHOP & CITY COUNCIL
REGULAR MEETING MINUTES
Wednesday, October 23, 2024**

1. Call to Order: The Mayor called the workshop to order at 5:00 p.m.

2. Roll Call

Present: Mayor Curt Jernigan, Councilmembers Sue Supp, Gary Sonnen, Tyler Drechsel, and Scott Jordan

Absent: None

Staff Present: City Clerk Sandy McFarland

3. Public Comment

Lucy Jernigan is opposed to having playground equipment at Ward Newcomb Park. She briefly gave her opinion as to why she is opposed.

Mayor Jernigan read Linda Craft's email to Council opposing the playground equipment at Ward Newcomb Park. In her email, she briefly outlined her objections.

Carrie Chase is opposed to having playground equipment at Ward Newcomb Park. She briefly stated her opinion as to why she is opposed.

Sandra Sonnen is in favor of playground equipment at Ward Newcomb Park. She briefly stated her opinion as to why she favors playground equipment.

Robert Wuest voiced his concern about the budget and LGIP. He asked Council to be very cautious about how they spend the city's budget and look for other ways to spend the ARPA money instead of on playground equipment.

Jill Ainsworth presented ideas for outreach and resident engagement regarding playground equipment at Ward Newcomb Park.

4. Workshop

Mayor Jernigan initiated a discussion with Council regarding installing playground equipment at Ward Newcomb Park. Each council member provided input on the proposal, citing the reason for their support or opposition. The council agreed that further community input was necessary and brainstormed methods to solicit feedback, including surveys, open

houses, and distributing flyers through local schools. Concerns were also raised regarding Dalton Water Easement and technical aspects.

Workshop Closed 5:53 PM

1. **Call to Order:** The Mayor called the meeting to order at 6:00 p.m.

2. **Roll Call**

Present: Mayor Curt Jernigan, Councilmembers Sue Supp, Gary Sonnen, Tyler Drechsel, and Scott Jordan

Absent: None

Staff Present: City Clerk Sandy McFarland, City Attorney Susan Weeks, and City Planner Jill Ainsworth

3. **Pledge of Allegiance**

Councilmember Jordan led the City Council in the Pledge of Allegiance.

Kootenai County Deputy Sheriff Phillips gave a brief report to Council of his recent patrol activities (out of order with other City Reports so he could leave).

4. **Approval of Agenda (Action Item)**

a. **Proposed Amendments to the Agenda (Action Item)**

None

5. **Consent Calendar (Action Item)**

Moved by Drechsel and seconded by Jordan to approve the consent calendar with changes made to all meeting minutes.

Result: Passed

AYES: Supp, Sonnen, Drechsel and Jordan

NAYS: None

ABSTAIN: None

RECUSE: None

6. **City Business**

a. Action Item: Proposed Alcohol License for Dalton Market Permit AL-24-3. The Mayor presented this item to Council. Discussion ensued.

Moved by Supp and seconded by Sonnen to approve Alcohol License for Dalton Market Permit AL-24-3.

Result: Passed

AYES: Supp, Sonnen, Drechsel and Jordan

NAYS: None

ABSTAIN: None

RECUSE: None

- b. Action Item: Proposed to remove trees at the north end of Davenport Street. The Mayor and Councilmember Jordan presented this item to Council. Discussion ensued.

Moved by Jordan and seconded by Drechsel to approve the removal of trees at the north end of Davenport Street for \$13,500.00.

Result: Passed

AYES: Supp, Sonnen, Drechsel and Jordan

NAYS: None

ABSTAIN: None

RECUSE: None

- c. Action Item: Proposed purchasing playground equipment for Ward Newcomb Park. The Mayor presented this item to Council. Discussion ensued.

Moved by Sonnen and seconded by Drechsel to table the purchase of playground equipment for Ward Newcomb Park until a survey form has been created and completed by residents.

Result: Passed

AYES: Supp, Sonnen, Drechsel and Jordan

NAYS: None

ABSTAIN: None

RECUSE: None

- d. Action Item: Proposed funding digitization project for city documents. The Mayor presented this item to Council. A lengthy discussion ensued.

Moved by Supp and seconded by Jordan to approve the funding of the digitization project for city documents for 49,078.00.

Result: Passed

AYES: Supp, Sonnen, Drechsel and Jordan

NAYS: None

ABSTAIN: None

RECUSE: None

- e. Action Item: Proposed funding arena snack bar/restroom repairs. Councilmember Sonnen presented a revised bid for repairs to the arena snack bar and restroom. Discussion ensued.

Moved by Sonnen and seconded by Jordan to accept the revised bids presented for repairs and authorize the work at the arena.

Result: Passed

AYES: Supp, Sonnen, Drechsel and Jordan

NAYS: None

ABSTAIN: None

RECUSE: None

- f. Discussion Item: Agenda items for future meetings

1. A request was made for a special meeting for action items: a) to purchase an emergency generator and consideration to allocate ARPA funds. A special meeting was set for November 6, 2024, at 8 am.
2. For November 20, 2024, agenda item, it was requested that the agenda include the results from the survey for playground equipment at Ward Newcomb Park.

7. Public Comments

None

8. City Reports

- a. Picnic Report – Sharon Haunschild
Gave an update on the expenses of the Fall picnic and invited Lucy Jernigan to give a detailed update regarding the Christmas Party on December 6, 2024, at 4 PM.
- b. City Engineer
None
- c. City Planner/Code Compliance Officer:
Gave an update on permits, and the October 3rd P&Z meeting.

d. City Attorney
Gave an update on the North and sound end of 18th Street. She also gave her input regarding the City's digitization project.

e. KCSO
This report was given earlier in the meeting as noted above.

f. City Financial Officer
None

g. City Clerk
None

h. City council

Council Member Jordan delivered an update on Davenport's north and south ends, as well as the purchase of the snowplow. He further stated there would be no chip sealing this year. He requested that the snowplow policy be added to the November 20, 2024, meeting as a discussion item.

Council Member Drechsel gave an update on gathering quotes for a generator.

Council Member Sonnen updated the council on the repairs of the arena and the spruce trees which were cut down on the south end of the shop.

Council Member Supp updated to Council regarding ARPA funds and finding sponsors or grants to remove the log cabin on Baillie St.

Mayor Jernigan presented an update on the City's document digitization progress, utilizing Laserfiche software, with city contracts being the first documents to be uploaded into the Laserfiche database.

9. Executive Session (I.C. § 74-206(*))

None.

10. Adjournment

Moved by Jordan and seconded by Sonnen to adjourn.

Result: Passed

AYES: Supp, Sonnen, Drechsel and Jordan

NAYS: None

ABSTAIN: None

RECUSE: None

The Mayor adjourned the meeting at 7:32 p.m.

Passed this ____ day of November.

Curt Jernigan, Mayor

ATTEST:

Sandy McFarland, City Clerk

DALTON GARDENS SPECIAL CITY COUNCIL MEETING MINUTES
Wednesday, November 6, 2024

1. Call to Order: The Mayor called the meeting to order at 8 a.m.

2. Roll Call

Present: Mayor Curt Jernigan, Councilmembers Sue Supp, Gary Sonnen, Tyler Drechsel, and Scott Jordan

Absent:

Staff Present: City Clerk Sandy McFarland

3. Pledge of Allegiance

Councilmember Tyler Drechsel led the City Council in the Pledge of Allegiance.

4. Approval of Agenda (Action Item)

a. Proposed Amendments to the Agenda (Action Item)

Councilmember Supp requested the agenda be amended to reallocate Picnic funds to the 2024 Christmas funds.

Moved by Supp and seconded by Drechsel to approve the amendment of the agenda to include the reallocation of Picnic funds for the 2024 Christmas fund.

Result: Passed

AYES: Supp, Sonnen, Drechsel and Jordan

NAYS: None

ABSTAIN: None

RECUSE: None

5. Consent Calendar (Action Item)

Moved by Supp and seconded by Drechsel to approve the contractor's invoice.

Result: Passed

AYES: Supp, Sonnen, Drechsel, and Jordan

NAYS: None

ABSTAIN: None

RECUSE: None

6. City Business

- a. Discussion Item: Purchasing playground equipment. Mayor presented this item to Council. Discussion ensued. Mayor and council agreed to refer the purchase of playground equipment to the Planning and Zoning Commission in accordance with the Comprehensive Plan.

- b. Action Item: Proposed purchase of emergency generator. Councilmember Drechsel presented the bids for the purchase of emergency generator to Council. Discussion ensued.

Moved by Drechsel and seconded by Sonnen to purchase emergency generator for \$10,000.

Result: Passed

AYES: Supp, Sonnen, Drechsel, and Jordan

NAYS: None

ABSTAIN: None

RECUSE: None

- c. Action Item: Proposed reallotting of ARPA Funds. Mayor and Councilmember Supp presented this item to the Council. Discussion ensued.

Moved by Dreschel and seconded by Jordan to reallocate all ARPA funds into one general fund.

Result: Passed

AYES: Supp, Sonnen, Dreschel, and Jordan

NAYS: None

ABSTAIN: None

RECUSE: None

- d. Action Item: Proposed expenditure of Parks, Building and Maintenance, Streets and Roads, and Digitization Projects. Mayor presented these items to Council. Discussion ensued.

Moved by Jordan and seconded by Supp to approve the purchase of a server at a cost \$4975.

Result: Passed

AYES: Supp, Sonnen, Dreschel, and Jordan

NAYS: None

ABSTAIN: None

RECUSE: None

- e. Action Item: Proposed maintenance and repair of HVAC, heating systems, and replacement of upstairs water heater. Mayor presented these items to Council. Discussion ensued.

Moved by Dreschel and seconded by Jordan to approve the purchase of a water heater for a cost of \$3295 and to table maintenance and repair of HVAC until we can obtain quotes for full replacement of HVAC.

Result: Passed

AYES: Supp, Sonnen, Dreschel, and Jordan

NAYS: None

ABSTAIN: None

RECUSE: None

- f. Action Item: Proposed additional camera and sensors for City Hall and Shop. Mayor presented this to Council. Discussion ensued.

Moved by Dreschel and seconded by Supp to table the purchase of camera and sensors for City Hall and Shop until the December 18, 2024, meeting.

Result: Passed

AYES: Supp, Sonnen, Dreschel, and Jordan

NAYS: None

ABSTAIN: None

RECUSE: None

- g. Action Item: Proposed to reallocate Picnic funds to the Christmas funds. Councilperson Supp presented this item. Discussion ensued.

Moved by Dreschel and seconded by Supp to reallocate picnic funds to Christmas funds.

7. Public Comment

Jill Ainsworth discussed the parks and the removal of the light in the center of the parking lot.

8. **Adjournment**

Moved by Dreschel and seconded by Sonnen to adjourn.

Result: Passed

AYES: Supp, Sonnen, Dreschel, and Jordan

NAYS: None

ABSTAIN: None

RECUSE: None

The Mayor adjourned the meeting at 9:08 a.m.

Passed this ____ day of November.

Curt Jernigan, Mayor

ATTEST:

Sandy McFarland, City Clerk

City of Dalton Gardens
 Invoice Approval List
 November 20, 2024

We, the Council of the City of Dalton Gardens approve the following invoices for payment:

Payee	Function	Amount	Check #	Date Pd
Mayor, City Council, and City Staff	Payroll Wages pd 10/6/24 (for 9/16-9/31/24) gross	\$ 2,758.38	EFT	10/06/24
PERSI	Retirement Contributions from Employer (for 9/16-9/31/24)	\$ 824.60	24684-24686	10/09/24
Mayor, City Council, and City Staff	Payroll Wages pd 10/20/24 (for 10/1-10/15/24) gross	\$ 2,535.04	EFT	10/15/24
PERSI	Retirement Contributions from Employer for (10/1-10/15/24)	\$ 649.28	24687-24689	10/15/24
FICA & W/H (EFTPS)	Employer Share of Payroll Taxes for 8/6/24 & 8/20/24 Payroll	\$ 1,727.24	EFT	10/10/24
Mayor, City Council, and City Staff	Payroll Wages pd 11/5/24 (for 10/16-10/31/24) gross - restated from prior month	\$ 2,931.45	EFT	11/05/24
PERSI	Retirement Contributions from Employer (for 10/16-10/31/24)	\$ 861.92	24710-24712	11/05/24
Intuit	Monthly Direct Deposit fees – Nov	\$ 49.00	EFT	11/20/24
Spectrum	October services	\$ 139.98	EFT	11/20/24
Verizon	Code Enforcement Phone – Oct services	\$ 41.88	EFT	11/20/24
Andy's Heating	Replacement of 40 gal hot water tank	\$ 3,295.80	24690	11/20/24
Association of Idaho Cities	Annual Membership Dues	\$ 1,030.06	24690	11/20/24
Avista	October Electric & Gas Services	\$ 387.23	24690	11/20/24
CDA Garbage	Garbage Pick-Up Fees - Sept services	\$ 31.00	24690	11/20/24
CDA Press	Subscription Renewal	\$ 341.21	24690	11/20/24
Consolidated Supply Co	October parts	\$ 123.24	24690	11/20/24
Cooperative Supply	October Fuel	\$ 72.76	24690	11/20/24
Dalton Irrigation District	Annual Assessment	\$ 1,988.57	24690	11/20/24
Dalton Water Association Inc	Apr-Sept. water	\$ 873.00	24690	11/20/24
Express Employment Professionals	Temporary assistance with City Clerk job	\$ 424.44	24690	11/20/24
ICCU	Credit card payment - OCT.	\$ 1,253.85	24690	11/20/24
iii-A	Nov. Premiums	\$ 801.00	24690	11/20/24
Jill Ainsworth	October Services	\$ 2,500.00	24690	11/20/24
Konica Minolta	Printing Costs – OCT copies. Positive Pay Issue.	\$ 45.56	24690	11/20/24
Kootenai County Sheriff Office	Patrol services - OCT	\$ 10,416.67	24690	11/20/24
Kootenai County Solid Waste Dept 10-30987	Sept services	\$ 66.55	24690	11/20/24
Kootenai County Solid Waste Dept 10-82978	Sept services	\$ 31.50	24690	11/20/24
Lost N Found Cleaning & More	Oct Cleaning Services	\$ 500.00	24690	11/20/24
Magnuson, McHugh & Company, P.A.	Audit progress billing #3 for FY23	\$ 3,000.00	24690	11/20/24
McArthur Engineering	Corrected Invoice 0890	\$ 310.00	24690	11/20/24
Pointe Pest Control	2 Com Qtrly General Pest Control	\$ 165.00	24690	11/20/24
Practical Accounting Solutions	SEPT services	\$ 6,446.17	24690	11/20/24
Sacco De Campos Landscape	October Services	\$ 1,574.80	24690	11/20/24
SPM Specialized Pavement Marking	Hanley Ave & Davenport Chip Seal	\$ 8,374.95	24690	11/20/24
Sun Valley Tree Service Inc	Removal of two ponderosa pine trees	\$ 13,500.00	24690	11/20/24
	Subtotal:	\$ 70,072.13		
ALREADY APPROVED CHECKS THAT MUST BE REISSUED				
Konica Minolta	Printing Costs – July copies. Positive Pay Issue.	\$ 70.10	24690	11/20/24
	Subtotal:	\$ 70.10		
TOTAL INVOICES FOR APPROVAL		\$ 70,142.23		

Dated this 20th day of November, 2024 by the Council:

 Curtis Jernigan, Mayor

 Tyler Drechsel, Councilmember

SNOW PLOW PLAN POLICY FOR CITY OF DALTON GARDENS

This snow plan gives the expectations and guidelines for the City of Dalton Gardens.

Mother Nature is unpredictable but we know it will snow and freeze at some point in the season. We have approximately 46 lane miles of road to maintain. Some years' snowfall will be below average, and other years it will be above average. Unknowing of snow accumulation we will plow snow as far back as possible to always keep room for larger amounts of snow and avoid narrowing roads.

Let us start by saying things are going to happen over the course of the winter. Please be patient with us and we apologize for snow in your driveway. If necessary and you have a complaint, please let us know. We also encourage constructive criticism. We are a small community and would like to be neighborly with one another. We are also Idahoans who expect this type of weather for a few short months.

Our goal is:

Readiness & Public Safety

Adequate passable roads with plowing and de-icing

3 inches or more, and snowing, we will plow

3 inches or less, we may plow if the temperatures are going to cause freezing conditions

We will plow arterial and collector roads first, and the local roads second

If the snow accumulation warrants a city-wide plow, we anticipate approximately 10 hours to complete

If it continues to snow, we may have to start over to keep 4th, 15th Dalton, Hanley, Wilbur, and Canfield clear for emergency vehicles, schools, and the commuting public.

Snowplow operators shall not plow or sand on private property except for emergencies requested by Kootenai County Sheriff's office and determined by the Mayor or his/her designee and plow only public streets within Dalton Gardens City limits and only the width of the roadway.

De-icing treatment will be performed to achieve safe and passable roadways ~~or roadways~~ that have been plowed. Use of deicer treatments will be limited to steep roadway grades, at intersections, on sharp curves with significant traffic levels and in other areas determined by the City to be hazardous. De-icer operations will not generally be performed while a snowstorm is in progress. De-icer operations performed by the City are only an aid to the traveling public and does not return the road to a normal driving condition.

Please keep all vehicles, trailers, garbage cans, etc. off the roadways as it makes it difficult for snow plowing.

Please be patient as some roads take more than one pass to complete before cleaning your driveway.

Please DO NOT blow or push snow across roads as it is known to have caused accidents, and in some cases, fatalities. Idaho code 18-3907 can warrant a citation and fine for putting snow into the road.

Approved and passed by Dalton Gardens City Council on January 7, 2021.

Evergreen Security



Dalton Gardens City Hall
6360 N 4th Street
Dalton Gardens ID 83815

PO Box 88
 Spirit Lake, ID 83869
 Toll-Free 888-623-6331
 Main 208-623-6331
 Fax 208-623-5190

www.evergreensecurity.net

November 3, 2024
Job # 4690 / Rev. 1



Idaho License No. RCE-5090 & RCE-17582
 Washington License No. EVERGEH801KL

Description - Fire Alarm expansion

Alarm System	Qty	Additional Devices	Qty
Fire Alarm Panel/Annunciator:		Fire-rated 18/2 Riser Wire (FPLR, CL3R, FT4): RN-2006106	50
Fire-Lite MS-4 Fire Alarm Panel	1	Fire-rated 18/2 Underground Wire (FPL, DB, SR): WG-41561008	140
(2) RJ-31X Telephone Interfaces		Fire-rated 16/2 Riser Wire (FPLR, CL3R, FT4): WG-43111104	150
Transformer & Back-up Batteries		½" Conduit & Fittings (as appropriate)	50
Submittals, Documentation and 'As-Built' Diagrams			
12V, 5Ah Battery: UM-1250F1	2		
Communication Device:			
Initiating Devices:			
Sprinkler Flow Switch Relay Connection*	1		
Sprinkler Tamper Switch Relay Connection*	2		
Pull Station, Silent Knight (Dual Action, Keyed): SK-PSDA	1		
Smoke Detector, System Sensor (Photo, 2-wire): BK-2WB	1		
Monitor Module, Silent Knight (SLC, Single): SK-MONITOR	1		
Monitor Module, Silent Knight (SLC, Double): SK-MONITOR2	1		
Notification Devices:			
Strobe, Wall-Mount, System Sensor (red): BK-SRLED	2		
Horn Strobe, Wall-Mount, System Sensor (outdoor, red): BK-P2F	1		
Horn Strobe, Wall-Mount, System Sensor (outdoor, red): BK-P2F	1		
Scope of Work:		Total For Project - \$ 4,439.34	
Install fire alarm control panel. Connect sprinkler flow* & valve tampers* to monitor modules		Deposit (60%) \$ 2,663.61	
Install pull station(s), smoke detector(s) and horns/strobes per AHJ approved layouts.		Balance (40%) \$ 1,775.73	
Install underground SLC connection to city hall and connect to existing SLC circuit.		-- This Proposal is Valid for 14 days --	
Program existing fire alarm for new devices and test for proper operation.		Exclusions:	
NOTE: System design pending approval from Authority Having Jurisdiction (AHJ). System design and pricing subject to change based on sprinkler system design and AHJ requirements. AHJ may require add'l initiating or notification devices based on local requirements and/or agency guidelines.		Fire District/City Permit fee(s) excluded. ID Dept Bldg Safety & sales/use taxes <i>included</i> . Trenching and/or "ground work". Electrical components, including, but not limited to: conduit, 120VAC smoke detectors, back boxes, 20A dedicated circuit, etc., are not provided or installed unless specifically listed in equipment section or scope of work. Tampers, PIV and/or other Fire Sprinkler monitoring devices not provided or installed.	
* connection only (see exclusions) ** If Evergreen is contracted, or provided by other *** eliminates need for 2 phone lines		<i>Internal Use Only</i>	
Design Consultant	Acceptance	Job #4690	
Eric Schoutens Mobile: 208-819-8595 erics@evergreenelectric.net Initials/Date:	X _____ Date: / /	CS Account # _____	
Fire Alarm Technician	Completion	Check #:	
Name:	See RoC form	Credit Card: M/C Visa Discover AmEx	
Date: / /	Date: / /	Card #:	
		Expiration Date: / /	
		Billing address:	

READ THESE TERMS AND CONDITIONS: 1) Unless noted in Scope of Work, signature in Acceptance box constitutes agreement to accept a three year monitoring contract at time of system installation. Failure to complete contract term may result in a cancellation charge (see monitoring agreement). Central Station Monitoring contract shall not exceed a monthly fee of \$30.00, payable on a quarterly or annual basis. Wireless primary/back-up and/or internet features may increase monthly rate. Local permit fee or sales tax may be required. 2) Signature in Acceptance box further constitutes agreement to have above noted credit card charged for amount of Deposit and/or Balance. 3) Balance paid by check is due upon completion of work. 4) Balance paid by credit card shall be processed at time of appointment confirmation. 5) Signature in Completion box constitutes acknowledgement that Evergreen Security has installed requested equipment and completed the scope of work to your satisfaction. 6) "Total for Project" includes: Above listed Equipment, Installation as defined by Scope of Work and Sales Tax as applicable. Additional charges may apply for work necessary to complete installation which is outside the scope as defined above. 7) Evergreen Security is not responsible for repair of sheetrock or surface paint due to retrofit installation. 8) Equipment covered exclusively by manufacturers' published warranties; Installation covered by Evergreen Security's 1-year service warranty.

Evergreen Security



Dalton Gardens City Hall
6360 N 4th Street
Dalton Gardens ID 83815

PO Box 88
Spirit Lake, ID 83869
Toll-Free 888-623-6331
Main 208-623-6331
Fax 208-623-5190
www.evergreensecurity.net
November 3, 2024
Job #4690-1 / Rev. 1



Idaho License No. RCE-5090 & RCE-17582
Washington License No. EVERGE*006KP

Description-Networking & surveillance system upgrades

Security System	Qty	Additional Devices	Qty
System Type:			
		Fiber Optic Custom Assembly, 300ft (6 strand, LC-LC, OM3, Aqu	1
		Trendnet 4-Port Gigabit Switch w/ SFP Slot (4 x1GB, 1 SFP): TQ	1
		Fiber Optic SFP+ Transceiver Module (10Gb): VFL-B0B3HYMSE	1
Add'l Features:			
		Cable, Data Cable (CAT-6, Riser, White): 0E-CAT6RWH	120
		Junction Box for (SIP) bullet cameras (white): ENS-ES1280ZJ-X	1
		IP Bullet Camera (4MP/ 2688x1520@20fps/ IP67/ True-WDR/ 1	1
2GIG Wireless Repeater (e-Series): 2GIG-RPTR1E-345	1		
Flood/Freeze Sensor, 2GIG-compatible: EC-WST-622	3		
Scope of Work:		Total For Project - \$ 2,160.88	
Includes applicable sales/use tax.		Deposit (60%) \$ 1,296.53	
Excludes "server" side switch and/or SFP port.		Balance (40%) \$ 864.35	
Install fiber optic cable from server rack to detached shop. Length is to be confirmed.		-- This Proposal is Valid for 7 days --	
Install switch and SFP module in shop. Connect existing NVR to switch.		Exclusions:	
Install CAT-6 to existing ACP and connect to switch.		Sales tax, permit and/or utility fees, unless specifically listed in scope of work.	
Install wireless flood sensors. 1 each at water heater (x2) and basement kitchen sink.		Components, including, but not limited to: conduit, 120V circuits/outlets, back boxes, breakers, speciality brackets, etc., are not provided or installed unless specifically listed in equipment section or scope of work.	
Install CAT-6 to new location on Southeast exterior and mount new varifocal camera facing North-Northeast. Connect to existing NVR in server rack.		Integration with fire alarm, if applicable, unless noted in scope of work.	
*Free remote viewing service included. Excludes network configuration (port forwarding, static IP, etc) for remote login, though usually not required.		Add'l Recommendations:	
Evergreen Security is not responsible for the compatibility or performance of existing cabling or equipment.		Internal Use Only	
Design Consultant	Acceptance	CS Account # _____	
Eric Schoutens	X _____	Check#:	
Mobile: 208-819-8595	Date: ____/____/____	Credit Card: M/C Visa Discover AmEx	
eric@evergreensecurity.net		Card #:	
Initials/Date:		Expiration Date: ____/____/____	
Technician	Completion	Billing address:	
Name:	X _____		
Date: ____/____/____	Date: ____/____/____		

READ THESE TERMS AND CONDITIONS: 1) Signature in Acceptance box constitutes acceptance of proposal, including acknowledgement of Exclusions and these Terms & Conditions, and agreement to have above noted credit card charged for amount of Deposit and/or Balance, if applicable. 2) Balance paid by check is due upon completion of work. 3) Balance paid by credit card shall be processed at time of appointment confirmation. 4) Signature in Completion box constitutes acknowledgement that Evergreen Security has installed requested equipment and completed the scope of work to your satisfaction. 5) "Total for Project" includes: Above listed Equipment, Installation as defined by Scope of Work and Sales/Use Tax as applicable. Additional charges may apply for work necessary to complete installation which is outside the scope as defined above. 6) Evergreen Security is not responsible for repair of sheetrock or surface paint due to retrofit installation. 7) Equipment covered exclusively by manufacturers' published warranties; Installation covered by Evergreen Security's 1-year service warranty. 8) Cancellation of order, after equipment has been ordered, may result in a 15% restocking fee.

JADE Enterprises LLC

19505 N Williams Rd
Hayden, ID 83835
RCE-54590

Estimate

Date	Estimate #
11/13/2024	2128

Name / Address
City Of Dalton Gardens

Terms	Project

Description	Total
<p>Job: Dalton Gardens - Arena Retaining Wall</p> <p>Scope of work: Remove "damaged/failing" sections of wall, and the sections of failing railroad tie wall (saw-cut concrete and rebar). Dispose of existing materials at an offsite location Dowl/epoxy rebar into the existing footing, and existing wall sections to remain. Utilize existing footing – check for any existing deficiencies prior to construction. Utilize existing railroad ties as backing when possible Remove existing electrical wiring and wall panels / Dispose of Materials if so directed by City Construct a new concrete retaining wall in kind to existing wall: Typical width: 6" Typical Height: 30" Total Estimated Length: 85LF (total)</p> <p>Excludes any permits, engineering or soil testing.</p>	14,960.00

--

Phone #	E-mail
208-819-1990	dan@jadeenterprisesllc.com

Signature _____



GameTime C/O Great Western Recreation
 P.O. Box 680121
 Fort Payne, AL 35967
 Office: 435-245-5055 Fax: 435-245-5057
 www.gwpark.com

11/12/2024
 Quote #
 113950-01-01

City Yard Picnic Tables

City of Dalton Gardens
 Attn: Gary Sonnen
 6360 N 4th Street
 Dalton Gardens, ID 83815
 United States
 Phone: 208-762-3137
 gsonnen@daltongardens.com

Ship to Zip 83815

Quantity	Part #	Description	Unit Price	Amount
2	1308	GT-Site - H.D. Accessible Picnic Table W/ Alum	\$1,616.00	\$3,232.00
4	598	GT-Site - Std Aluminum Picnic Table, 6'	\$1,253.00	\$5,012.00
			Sub Total	\$8,244.00
			Freight	\$3,649.62
			Total	\$11,893.62

Comments

Your Sales Rep is Taggart Castleton. Please reach out to Taggart at 714-331-8895 if you should have any questions regarding this quote.

Due to the volatility of freight costs, the freight pricing is subject to change at the time of order.

Pricing is subject to change. Request updated pricing when purchasing from quotes more than 30 days old.

Shipping to Site Address:
 City of Dalton Gardens
 Gary Sonnen
 6360 N 4th Street
 Dalton Gardens, ID 83815
 208-772-3698
 gsonnen@daltongardens.com

*Freight charges are based on listed zip code and are subject to change if shipping information changes.

*Deposit may be required.

Permitting not included, unless otherwise noted.

Customer is responsible for offloading.

Installation not included.



GET IT FAST! ASK ONE OF OUR EXPERTS ABOUT OUR QUICK SHIP PRODUCTS!

SITE FURNISHINGS FOR COMMERCIAL & MUNICIPAL FACILITIES







MENU



EMAIL US 877-393-8609

SHOPPING CART > CHECKOUT DETAILS > ORDER COMPLETE

PRODUCT	PRICE	QUANTITY	TOTAL
  834pt100-6 Spruce - Picnic Table - Rectangular - Aluminum Top - ADA Compliant CAPACITY: 8FT CONFIGURATION: POWDER COAT ALUMINUM TOP - NON-ADA FRAME COLOR: ANODIZED LOGO: NO COLOR: CLASSIC GRAY (POWDER COAT)	\$1,556.00 \$1,538.11	- 4 +	\$6,152.42
  834pt100-8 Spruce - Picnic Table - Rectangular - Aluminum Top - ADA Compliant CAPACITY: 8FT CONFIGURATION: POWDER COAT ALUMINUM TOP - ADA FRAME COLOR: ANODIZED LOGO: NO COLOR: CLASSIC GRAY (POWDER COAT)	\$1,537.00	- 2 +	\$3,074.00

← CONTINUE SHOPPING

UPDATE CART

CART TOTALS

Subtotal	\$9,226.42
Shipping	Freight: \$1,035.29 Shipping to Dalton Gardens, ID 83815. Change address
Tax	\$0.00
Total	\$10,261.71

Need help? LIVE CHAT with a product specialist now

Quote #
WQ 371794

Here is the Quote as per your request. The 'Shipping' total has been applied.
To place an order, simply click 'Submit Order Confirmation' below.
Please print this page for your records.
Customer Order Confirmation is **required** to process order.



627 Amersale Drive
Naperville, IL. 60563
sales@belson.com

Toll Free: 1-800-323-5664
Phone: 1-630-897-8489
Fax: 1-630-897-0573

QUOTE #
WQ 371794

Expires 11/29/2024

Model #	Description	Lbs	Quantity	Unit Price	Unit Total
PC-8AA	Park Chief Table, 8' Anodized Aluminum Choose Frame Color Discount Applied	157	4	\$1,443.00	\$5,772.00
PC-HAA	Park Chief ADA Table, Anodized Aluminum Choose Frame Color Discount Applied	146	2	\$1,443.00	\$2,886.00
Subtotal		920		Subtotal	\$8,658.00
				<input type="checkbox"/> 0.0000% Tax	\$0.00
				Freight - S&H	\$1,206.85
				Grand Total	\$9,864.85

Customer Order Confirmation is required to process order.

Your Order will not be shipped without your "Order Confirmation"

Bill To:

Ship To:

First/Last Name Gary Sonnen	Ship To City of Dalton Gardens
Company City of Dalton Gardens	Address 1 6360 N 4th
Address 1 6360 N 4th	Address 2
Address 2	City Dalton Gardens
City Dalton Gardens	State ID
State ID	Zip Code 83815
Zip Code 83815	Country USA
Country USA	Phone 2087623137
Phone 2087623137	Contact Gary Sonnen
Fax	Email gsonnen@daltongardens.com
Email gsonnen@daltongardens.com	

Additional Delivery Services

<input checked="" type="checkbox"/> Phone Call 24 Hours Prior to Delivery
<input checked="" type="checkbox"/> Delivery to Residential or Non-Commercial Truck Route Addresses
<input type="checkbox"/> Power Liftgate Service - Driver will lower shipment from the truck to the ground (Only)
Order Power Liftgate Service if — <u>You</u> will be unable to unload the shipment from the truck.
◊ Does Not apply to UPS shipments

Special Instructions

--

Intended Payment Method

 Visa <input type="radio"/>	 MasterCard <input type="radio"/>	 American Express <input type="radio"/>	 Discover <input type="radio"/>	 Check with Order <input type="radio"/>	 On Account <input type="radio"/>
--	--	--	--	--	--

Order Confirmation Method — Customer Confirmation is Required to Complete Order

<input checked="" type="radio"/> Email Order Confirmation	gsonnen@daltongardens.com
<input type="radio"/> Fax Order Confirmation	
<input type="radio"/> Customer Service Representative Call (M-F 8:00am - 4:30pm CST)	
What is the best day and time to call?	
Contact Name (if Different than 'Sold To')	Phone 2087623137

Cub Cadet 26 inch, \$1299

Engine

- **Engine Brand**Cub Cadet®
- **Engine Model Number**875-WU
- **Engine Displacement**243cc
- **Fuel Tank Capacity**2 quarts US / 1.9 L
- **Engine Start**Recoil and Push-Button Electric
- **Governor**Electronic
- **Fuel Delivery**Carburetor

Drive System

- **Number of Forward Speeds**6
- **Number of Reverse Speeds**2
- **Drive Type**Friction Disc
- **Drive System**All-wheel Drive

Controls

- **Handle Grip(s)**Standard
- **Chute Rotation Control**Remote Overhead Crank
- **Chute Pitch Control**Remote Single-Lever
- **Chute Rotation**200°
- **Single-Hand Operation**Standard
- **Steering Control**Trigger-Controlled Power Steering

Power and Performance

- **Clearing Width**26"
- **Intake Height**21"
- **Auger Gear Box**Heavy-duty cast-aluminum
- **Number of Stages**Two

Dimensions

- **Auger Diameter**12"
- **Impeller Diameter**12"
- **Accelerator Diameter**N/A

Specifications

- **Tire Size**15" x 5"
- **Tread**Xtrac®

Additional Specifications

- **Headlight(s)**Dual LED
- **Shave Plate**Heavy Duty Steel

- **Skid Shoes**Deluxe Reversible Poly
- **Drift Cutters**No
- **Auger Material**Serrated Steel
- **Chute Material**Steel
- **Model Number**31AM5HVSB10

Warranty

- **Auger Gearbox Warranty**5-year limited
- **Residential Warranty**3-year limited
- **Commercial Warranty**1-year limited
- **Chute Warranty**3-year limited

Disclaimers

- **Specifications**Specifications subject to change without notice and without incurring obligation. Products depicted on website and other advertisements are for demonstration purposes only. Actual products offered for sale may vary in design, required attachments, safety features and non-functional appearance from. See other general disclaimers at the bottom of our website.
- **IntelliPOWER®***When compared to the same engine without IntelliPOWER® technology. Improvements vary depending on specific operating conditions.
- **Snow Removal†**Results may vary depending on weather and snow conditions
- **Xtrac® Tires****Xtrac® is a registered trademark of the Carlstar Group, LLC

Cub Cadet 28 inch, \$1499

Engine

- **Engine Brand**Cub Cadet®
- **Engine Model Number**875-SU
- **Engine Displacement**272cc
- **Fuel Tank Capacity**3 quarts US / 2.8 L
- **Engine Start**Recoil and Push-Button Electric
- **Governor**Electronic
- **Fuel Delivery**Carburetor

Drive System

- **Number of Forward Speeds**6
- **Number of Reverse Speeds**2
- **Drive Type**Friction Disc
- **Drive System**All-wheel Drive

Controls

- **Handle Grip(s)**Soft-Touch Heated Grips
- **Chute Rotation Control**Remote Overhead Crank
- **Chute Pitch Control**Remote Single-Lever
- **Chute Rotation**200°
- **Single-Hand Operation**Standard
- **Steering Control**Trigger-Controlled Power Steering

Power and Performance

- **Clearing Width**28"
- **Intake Height**21"
- **Auger Gear Box**Heavy-duty cast aluminum
- **Number of Stages**Two

Dimensions

- **Auger Diameter**12"
- **Impeller Diameter**12"
- **Accelerator Diameter**N/A

Specifications

- **Tire Size**16" x 6.5"
- **Tread**Xtrac®

Additional Specifications

- **Headlight(s)**Dual LED
- **Shave Plate**Heavy Duty Steel
- **Skid Shoes**Deluxe Reversible Poly
- **Drift Cutters**No

- **Auger Material**Serrated Steel
- **Chute Material**Steel
- **Model Number**31AH5IVTB10

Warranty

- **Auger Gearbox Warranty**5-year limited
- **Residential Warranty**3-year limited
- **Commercial Warranty**1-year limited
- **Chute Warranty**3-year limited

Disclaimers

- **Specifications**Specifications subject to change without notice and without incurring obligation. Products depicted on website and other advertisements are for demonstration purposes only. Actual products offered for sale may vary in design, required attachments, safety features and non-functional appearance from. See other general disclaimers at the bottom of our website.
- **IntelliPOWER®***When compared to the same engine without IntelliPOWER® technology. Improvements vary depending on specific operating conditions.
- **Snow Removal†**Results may vary depending on weather and snow conditions
- **Xtrac® Tires****Xtrac® is a registered trademark of the Carlstar Group, LLC

Technical Specs for the Ariens Deluxe 28 SHO \$1699

Engine

Engine Brand	Ariens AX306
Displacement(cc)	306cc
Starting System	120V Electric Start w/ Recoil Backup
Fuel Capacity	0.66 gallons
Gross Torque	15 lbs.
Engine	4-cycle

Auger System

Gear Case	Cast Iron
Auger Type	Serrated Steel
Impeller	14 inch diameter, steel 3-blade
Auger Diameter (in.)	14 inches
Max Throwing Distance (ft)	55 ft.

Chute System

Chute Turning Radius (degrees)	200 degrees
Deflector Control	In-Dash Lever
Chute Rotation	2.5x Crank

Drive System

Drive Type	Disc-O-Matic
Axle System	Auto-Turn
Tire Size	16" x 4.8" directional snow tread
Speed	6 forward speeds, 2 reverse speeds

Dimensions

Length (in.)	58.6 inches
Width (in.)	29.9 inches
Height (in.)	45.3 inches
Weight (lbs.)	267.5 lbs.

Housing

Clearing Width (in.)	28 inches
----------------------	-----------

Clearing Height (in.)	21 inches
-----------------------	-----------

Warranty

Residential Warranty	3 years
----------------------	---------

Commercial Warranty	90 days
---------------------	---------

Features

Slide Shoes	Included, reversible
-------------	----------------------

Lights	Halogen
--------	---------

Electric Start	120V
----------------	------

Hand Warmers	Sold Separately
--------------	-----------------

Drift Cutter	Sold Separately
--------------	-----------------

Remote Chute Rotation	Yes
-----------------------	-----

* These Technical Specs are provided by the manufacturer at the beginning of the model year. Please be aware that the manufacturer may decide to change these specs at any given time without notice.

Technical Specs for the Ariens Deluxe 30, \$1899

Engine

Engine Brand	Ariens AX306
Displacement(cc)	306cc
Engine	4-cycle
Fuel Capacity	2.6 quarts
Gross Torque	15 ft. lbs.
Starting System	120V Electric Start w/ Recoil Backup

Auger System

Gear Case	Cast Iron
Impeller	14 inch diameter, Steel 3-blade
Auger Type	Serrated Steel
Auger Diameter (in.)	14 inches
Max Throwing Distance (ft)	50 ft.

Chute System

Chute Turning Radius (degrees)	200 degrees
Deflector Control	In-dash lever
Chute Rotation	2.5x Crank

Drive System

Drive Type	Disc-O-Matic
Speed	6 forward speeds, 2 reverse speeds
Tire Size	16" x 4.8" directional snow tread
Axle System	Auto-Turn

Dimensions

Length (in.)	58.3 inches
Height (in.)	45.5 inches
Width (in.)	32.4 inches
Weight (lbs.)	275 lbs.

Warranty

Residential Warranty	3 years
----------------------	---------

Commercial Warranty	90 days
---------------------	---------

Housing

Clearing Width (in.)	30 inches
----------------------	-----------

Clearing Height (in.)	21 inches
-----------------------	-----------

Features

Slide Shoes	Included, reversible
-------------	----------------------

Hand Warmers	Included
--------------	----------

Electric Start	120V
----------------	------

Lights	Halogen
--------	---------

Remote Chute Rotation	Yes
-----------------------	-----

Drift Cutter	Sold separately
--------------	-----------------

* These Technical Specs are provided by the manufacturer at the beginning of the model year. Please be aware that the manufacturer may decide to change these specs at any given time without notice.



Scott McArthur, PE
Principal Engineer
Off: 208.446.3307
Cel: 208.964.0481
www.mcarthur-eng.com

Engineering Report:

- Davenport Street
 - South Update
 - Construction is complete
 - North Update
 - Tree removal in progress
- Dalton Avenue Extension
 - Requesting Public Workshop
 - Requesting Guidance for Code Modifications for work in Public right of way
- City Hall Parking Lot Design
 - Looking for approval to move forward with the design process.
- Crack Sealing 2025
 - McArthur Engineering will work with City to Identify, Budget, and Repair in Spring/Summer 2025.
- Chip Sealing 2025
 - Per City direction, we are considering postponing chip seal work in 2025.
- Aqua Circle Stormwater Drainage Issues
 - Requestion guidance from Council to have engineer look address drainage in front of Pacific Steel
- Speed Study Workshop
 - Coordination and Discussion with Council on this request

We would also like to add the below to the Agenda as **Action Items**, with the Mayors Approval of course:

- Davenport Street South
 - Council Consideration for Payment of Liberty Landworks Invoice
- City Hall Parking Lot Design
 - Need approval to proceed with the Design process
 - Design would use the existing City provided topographic survey data
 - Estimated Design Budget: \$8,075
 - Design would allow for formal construction bidding process and Spring/Summer 2025 Construction
- Dalton Avenue – Utility Pole Relocation – Estimated Budget: \$2,300
 - Need approval for Construction Management Services
 - Engineering Management – Hourly per Engineering Services Agreement – Estimated Budget \$1,275
 - Construction Calculations and Staking (3rd Party Surveyor) – Estimated Budget \$1,025
 - Avita will relocate the poles for free under our franchise utility agreement
- Dalton Avenue Extension
 - Need approval to proceed with the Council’s previously discussed Public Workshop
 - Public Workshop is recommended for January 2025
 - Prior to Council Meeting
 - Discuss proposed codes
 - Current Design Standards have limitations and design requirements that may not provide the City with desired product at this time
- Speed Study Workshop
 - Request for Council to set a Public Workshop Date
 - Public Workshop is recommended for January 2025
 - Prior to Council Meeting



City of Dalton Gardens

6360 N Fourth Street, Dalton Gardens,
ID 83815 Phone: (208) 772-3698 Fax:
(208) 772-3698

Monthly Planner/Code Enforcement Activity Report

November 14, 2024

Code amendments

No new code amendments. However, the Planning Commission will be looking for the City Council to hold a public hearing in January 2025 on the Short-Term Rental ordinance workshopped this summer. A copy of the ordinance will be part of the December packet for consideration and discussion.

Variances / Special Use Permits

No new variances or special use requests have been submitted.

Subdivisions

No new subdivision requests have been submitted.

Pre-Development Meeting

On October 24th, Jeryl Archer from Kootenai County Fire and Rescue, Scott McArthur of McArthur Engineering, and I representing the city of Dalton Gardens met with Dick Colburn of H2A Architects and representative of Selkirk met to discuss the change of use of their building located at 7878 N Government Way. The parcel is owned by Newport Properties, LLC and is in the Commercial zone. They are intending to create a pro-shop retail area, and two pickleball courts when they redesign the existing office area on the first floor to create a sales floor area, and they convert the rear storage of the building to two pickleball courts. Their concept is to create space where customers can try out their newly purchased paddles and gain some pro tips through private lessons. Through this process it was revealed that the upstairs remodel, BP 22-41, never was completed by the owner/applicant (not current tenant). No inspections were requested or completed, and no Certificate of Occupancy was issued for the second-floor tenant improvement. The second floor built-out product is not what was submitted as the tenant improvement plans.

Additionally, it became known that Selkirk had changed the use of the rear of the building, from storage to pickleball courts some time in August, without the benefit of proper change of use permits. They were not aware that this change of use required city review and approval. Another meeting was scheduled to discuss November 13th the course of action and timeline to bring the building into compliance and how to move forward with the current request. The current tenant, Selkirk, was advised the outstanding BP 22-41 would need to be addressed in full before additional permits are reviewed and issued.

Permits

There were twenty-two new records created in OpenGov during the month of October; all which were related to community development permits. The following should be noted for the month of October 2024. There were three facility requests. Total Revenue collected was

\$4,845.50.

Permit Type	New	Issued	Inspections	Revenue Collected
CommBusLicense	4	6	6	\$ 200.00
Roof	2	2	5	\$ 400.00
Right-of-way	1	1	3	\$ 360.00
Building Permit	3	3	16	\$1,097.00
Mechanical	4	5	6	\$1,411.00
Sign Permit	3	0	0	0
Facility Request	3			

The above does not include many OpenGov records that have been researched, reviewed, and discussed to bring them forward in the process towards permit issuance and completion during the month of October.

Planning Commission

The Planning Commission met on November 8th at the Kootenai County Planning and Growth Workshop held at the Kootenai County Administration building and hosted by the Housing Solutions Partnership. The meeting opened at 5 pm and concluded about 7:45 pm. Kiki Miller the Chair of the committee was the host speaker and the agenda touched on such items as the Housing Study Updates, Development Agreements, Short Term Rental Reviews, KMPO, a Panel Discussion, a presentation on Miracle on Britton Worker Profiles (subdivision in Post Falls for worker income level people) and concluded with a roundtable discussion and question/answer period.

Code enforcement

One new Code Enforcement record was created.

The City's backlog of code compliance cases logged in to OpenGov are being reduced as new ones are added. The following were resolved this month.

Case Number	
CE-24-22	No permits for roof or patio cover; Applicant has applied for permits, BP 24-50, and Roof 24-23. Closed.
CE-24-2	After consulting with expert legal counsel, the parking of side by sides and ATV's are considered an allowed accessory use per 5-3-1. B.2 due to them being defined as a vehicle by Idaho Code, Title 49. CE can be closed.
No CE #	RV moved from ROW at 1071 4 th Street

Respectfully submitted,

Gill Ainsworth
City Planner